

Land Records Unlocked

A Genealogist's Guide to Deeds and Other Records

Class 3: Bounty Land

David Allen Lambert, Chief Genealogist

THE BRUE FAMILY LEARNING CENTER



American Ancestors[®]

A NATIONAL CENTER FOR FAMILY HISTORY, HERITAGE & CULTURE

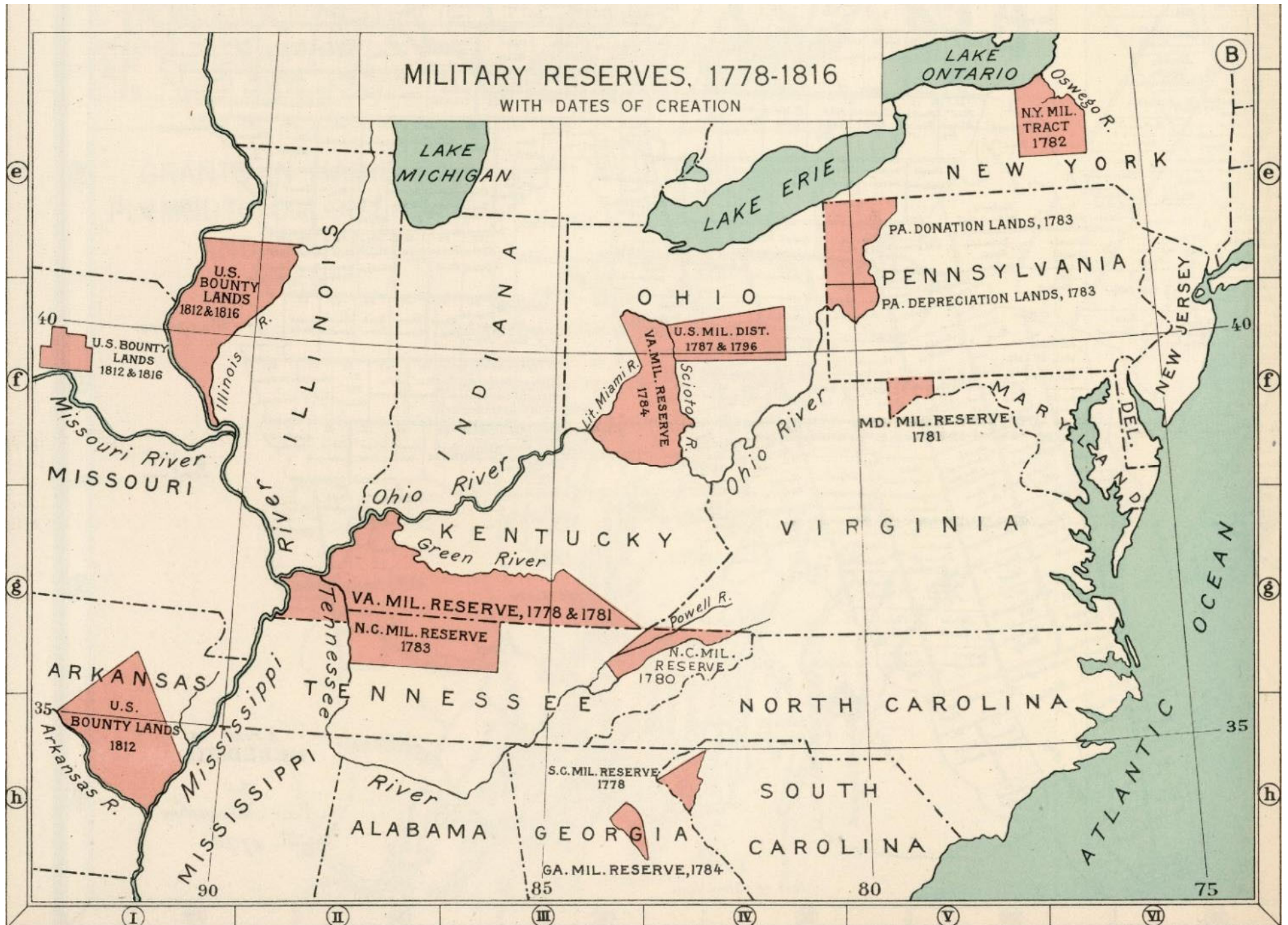
Meet today's presenter



David Allen Lambert
Chief Genealogist

OVERVIEW

- **Presentation (60 mins.)**
 - Federal Awards
 - State Awards
 - Other Bounty Land
- **Q&A (30 mins.)**



Road Map

Federal Awards

Eligibility

Process

- Application
- Warrant
- Patent

The Land

State Awards

New England

New York

Mid-Atlantic

The Carolinas and Georgia

Other Bounty Land

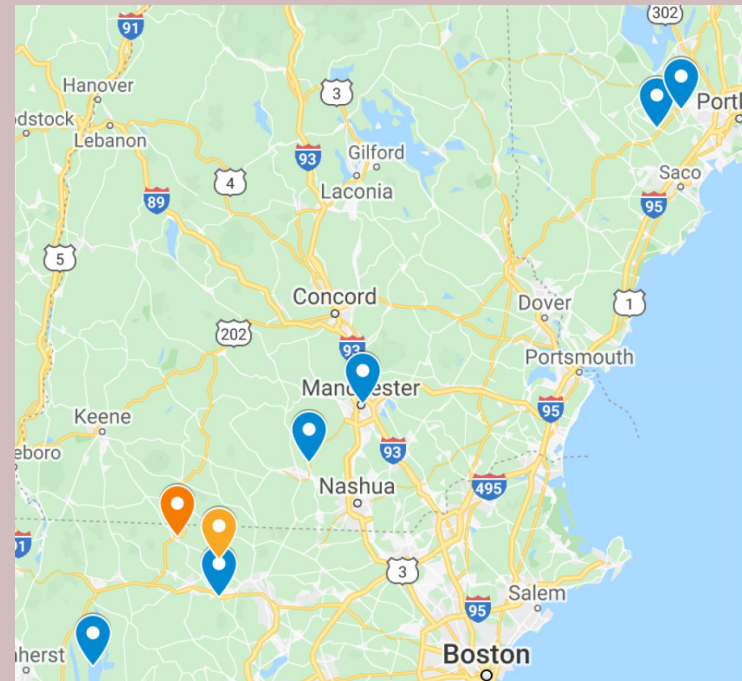
War of 1812

Mexican and Indian Wars

But First, Some Background

History of Bounty Land

- European Wars
- King Philip's War
 - Buxton, Maine
 - Westminister, MA
 - Amherst, NH
 - Greenwich, MA
 - Manchester, NH
 - Templeton, MA
 - Gorham, ME
- King William's War expeditions to Quebec
 - Ashburnham
 - Winchendon



Two Types of Bounty Land



First the Promise

To enlistees in the Continental Army:

That Congress make provision for **granting lands**, in the following proportions: to the officers and soldiers who shall so engage in the service, and continue therein to the close of the war, or until discharged by Congress, and to the representatives of such officers and soldiers as shall be slain by the enemy

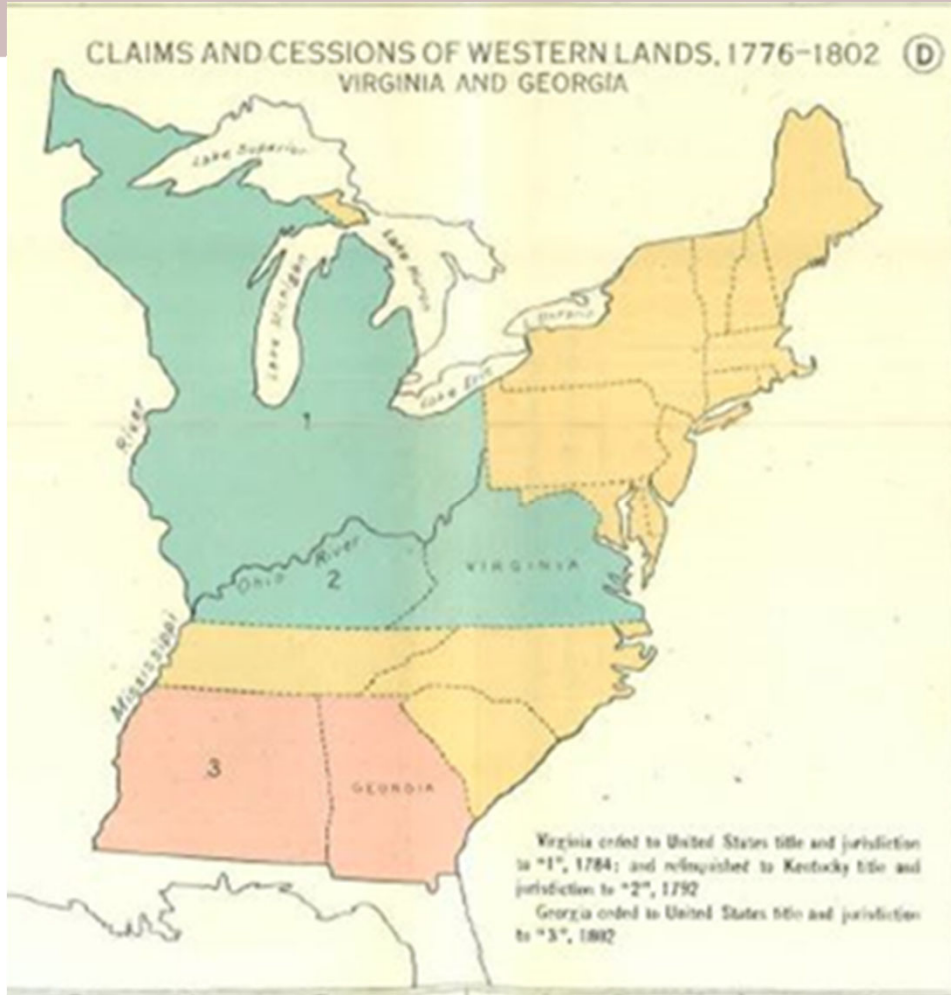
Congressional Act of 16 September 1776

Then the Land



LOC, Robertson, "The thirteen original states, 1783," 1898

Land Claimed by Virginia

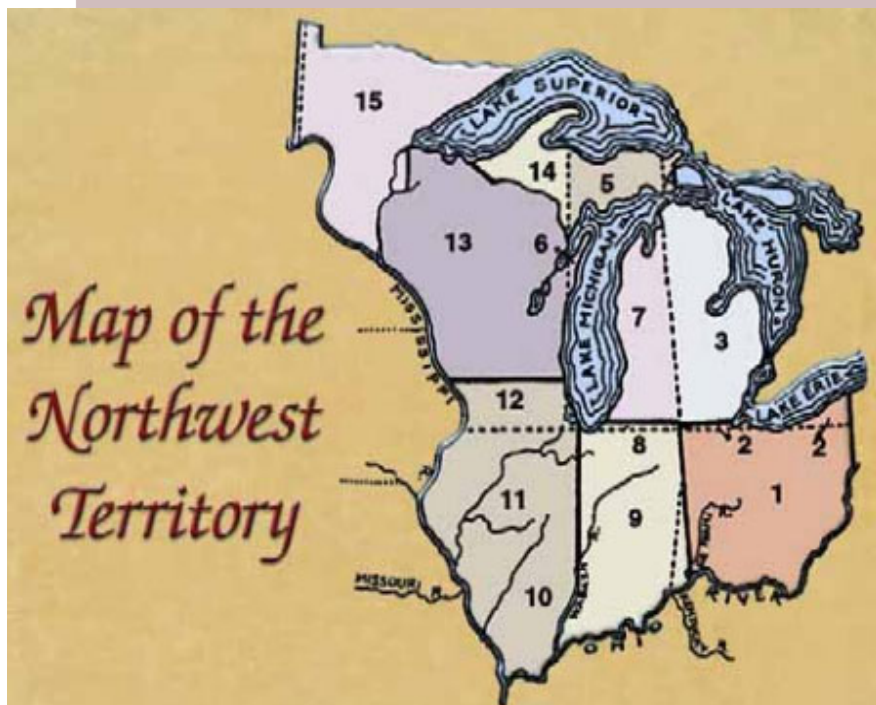


Land Claimed by New York



Charles O. Paulin, Atlas of Historical Geography of the United States, 1932

Key to Federal Bounty Land: Northwest Territory

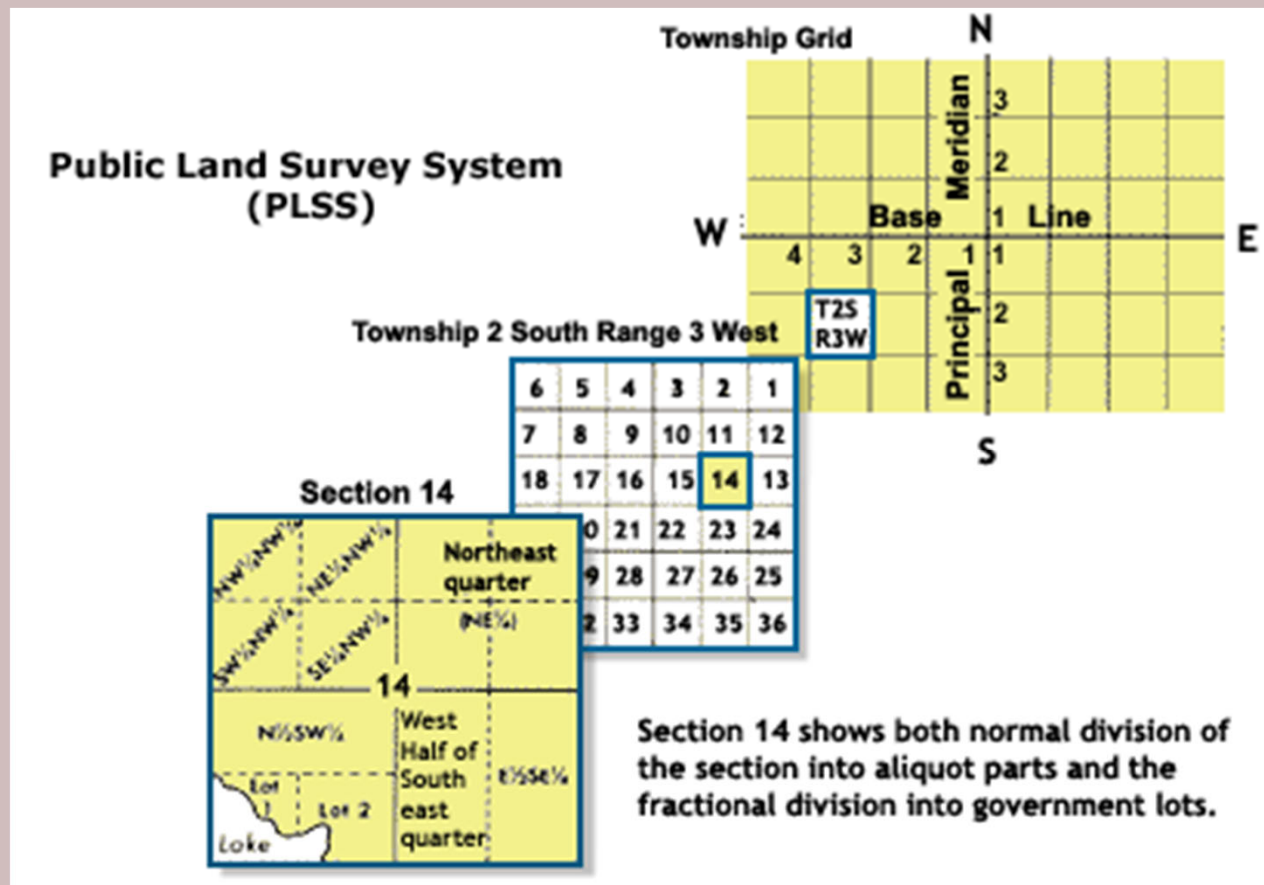


- 1780 – Continental Congress declares Northwest Territory is public land
- 1785 – Land Ordinance to managed ceded land; beginning of cash-entry for federal lands
- 1787 – Plan for creating states in the NW Territory
- 1797 – Formation of United States Military District - Ohio

Acts Authorizing Bounty Land Warrants

- Bounty Land Acts 1788, 1803, 1806, 1850, 1855.
 - These acts awarded land for service
 - 1788 allowed soldiers to sell/assign their award to someone else
 - Information about land received under these acts often combined in Revolutionary War pension files, if applicable

New Survey System



Eligibility and Process

Did Your Ancestor Serve?

BIRTH YEARS	BATTLE YEARS	WAR
1726-1767	1775-1783	REV WAR
1762-1799	1812-1815	WAR 1812
1796-1831	1846-1848	MEX WAR
1811-1848	1861-1865	CIVIL WAR
1848-1881	1898	SPANISH/AMERICAN

Eligibility

- **Unit:** Continental line
- **Rank:** Soldier or non-commissioned officer
- **Duration:** Minimum three years of service
- **Assignment Allowed:** No
- **State Application Allowed:** Yes

Amount by Rank

Rank	Amount
Colonel	500 acres
Lieutenant Colonel	450 acres
Major	400 acres
Captain	300 acres
Lieutenant	200 acres
Ensign	150 acres
Private	100 acres
Resolution: 16 September 1776	

Process Generated Paper

- Steps



- Federal Agencies

- Secretary of War reviewed applications and issued warrants
- Treasury Department supervised selection of land and issued patents

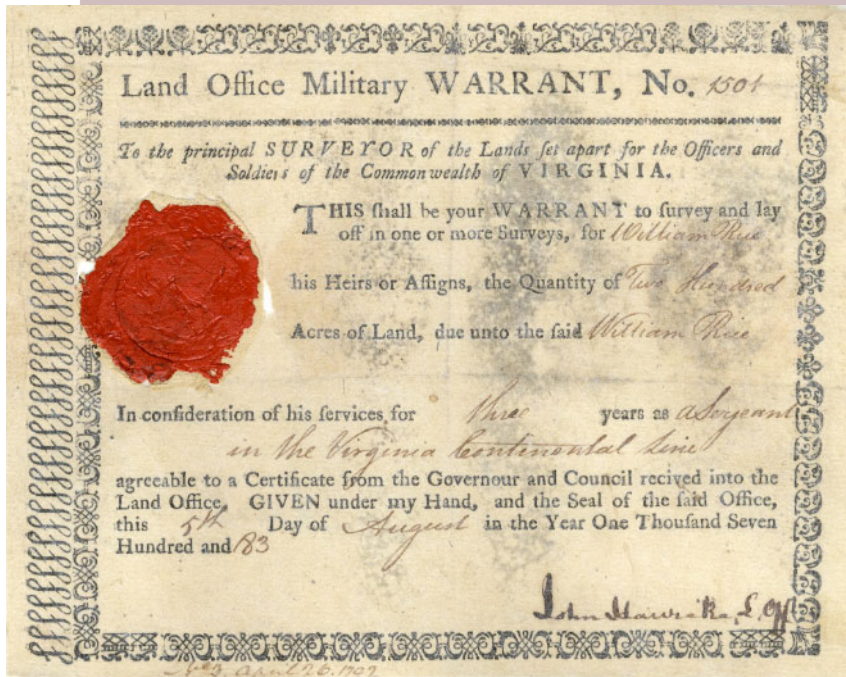
- State Agencies

- Unique to state

Application

- Serviceman submitted affidavits from commanding officers or fellow soldiers
- Submitted discharge papers
- If soldier died during service, heirs could file with documentation that they were legal heirs of the deceased

Warrant Authorizing a Survey

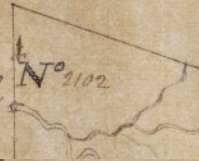


- Warrants issued – date of issuance, name and rank of veteran, state from which he enlisted
- Usually the state picked the land; Virginia allowed the soldier to choose

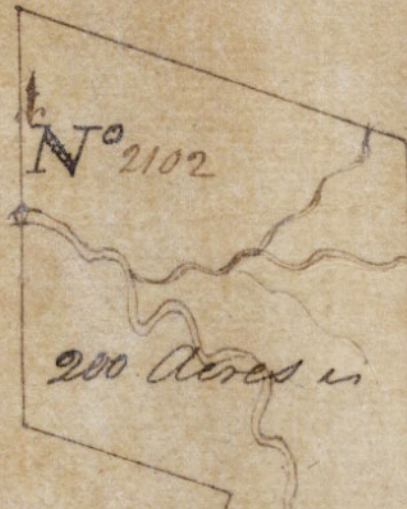
Virginia Warrant for William Rice 1783,
land in Kentucky

Survey - 1793

Survey'd the 22nd day of Oct. 1793 for
William Rice 200 Acres of Land on
Military Warrant N^o 1501 on the west
fork of Bay's Creek Beginning where the
upper line of Penoni Swearingen's 400 Acre



Survey'd the 22nd day of Oct. 1793 for
William Rice 200 Acres of Land on
Military Warrant N^o 1501 on the west
fork of Bay's Creek Beginning where the
upper line of Penoni Swearingen's 400 Acre
Survey crosses S. Creek at three Poles
standing on the East side of the Creek



In: Nestler's
David Boile Nov. 1794
James 2nd beside January 3, 1794
Richard C. Anderson

Location

Secretary of State / Administration / Land Office Index / Gazetteer

Gazetteer of Early Kentucky Locations

Quick Find

Filter: []

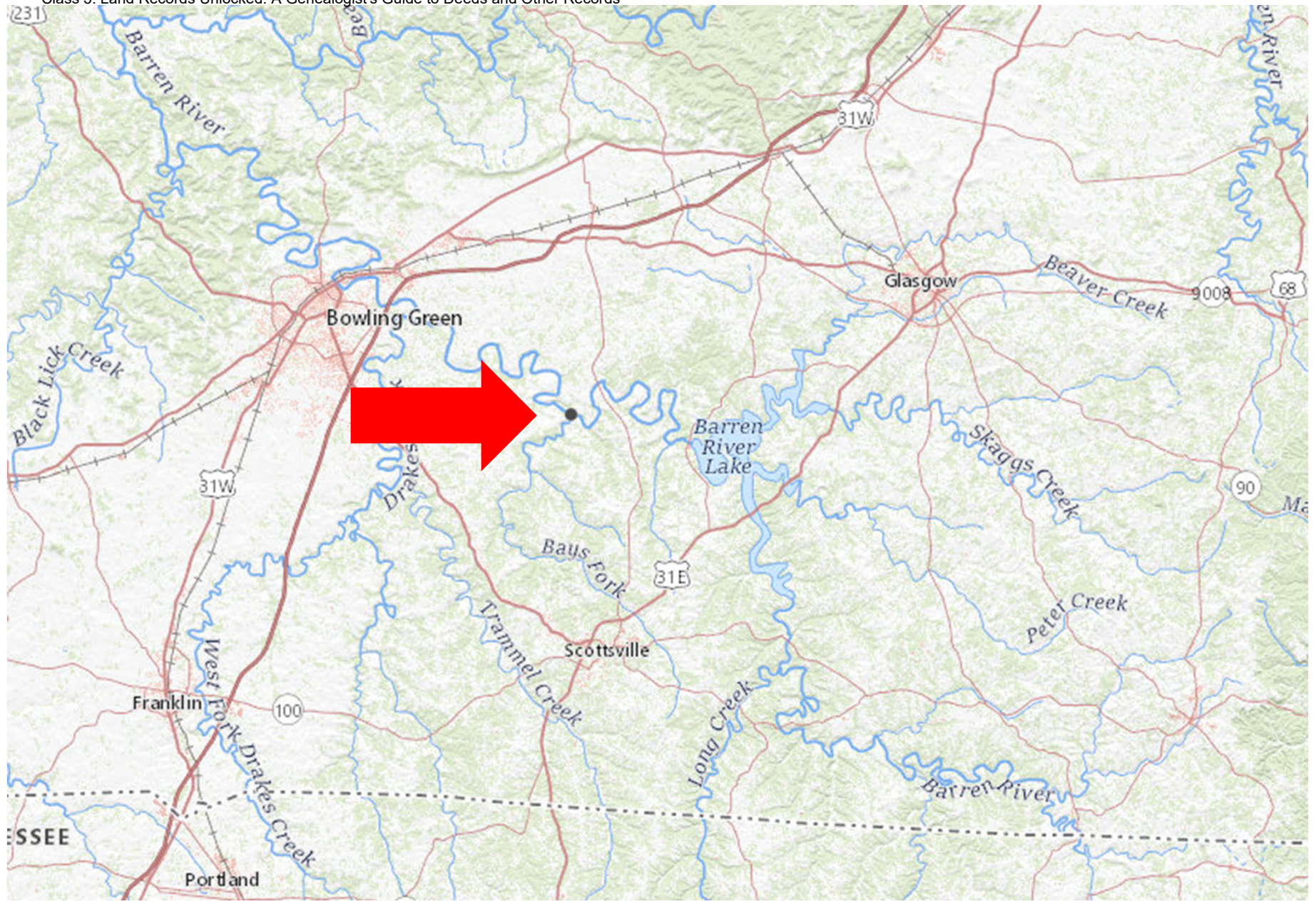
Abraham Irvine's Station (aka Irvine's Station on Salt River)	Boyle
Adair Academy	Adair
Alexander Station	Fulton
Alice Lloyd College (Pippa Passes)	Knott
Allen Seminary	Allen
Anderson Creek, Highland Creek (Military District)	Union
Armstrong's Station (aka Col. John Armstrong's Station)	Clark Co, IN; 18 mi below Louisville, Jefferson
Asbury College & Asbury Theological Seminary	Logansport

Bayou de Chien aka Bayou Deshe
aka Bayou Deshaine

Bays Fork of Barren River (Military
District)

Fulton; Hickman; Graves

Allen



<https://viewer.nationalmap.gov/advanced-viewer/>

Patent - 1803

267
William Rice
200 Acres
Continental line
N^o 572
E. of del. & the
Owner so apt
1803
3274

James Garrard Esquire Governor of the Commonwealth of Kentucky to
all to whom these presents shall come greeting KNOWE that by virtue and
in consideration of a Military Warrant N^o 1501 there is Granted by the
Said Commonwealth unto William Rice a certain Tract or parcel of Land
Containing Two hundred Acres by survey bearing Date the twenty second day
of October one thousand seven hundred and ninety three lying and being in the
district set apart for the Officers and Soldiers of the Continental line on the
West side of Bear Creek and bounded as followeth, To wit, Beginning

Assignment

- If soldier with a warrant could not take up residence, he sold the warrant for cash
- Rules varied by state and over time
- Federal warrants could be assigned beginning in 1788

Finding that Paper

Disaster – 14,000+ Records Lost




Print published 14 Oct 1814 by G. Thompson showing Washington, DC under attack

Finding Federal Applications and Warrants

- Destroyed bounty application files have been replaced by cards
 - Name of veteran, rank, unit, warrant number, numbers of acres granted, date issued, assignee
- National Archives (NARA)
 - **Applications:** *M804 Revolutionary War Pension and Bounty Land Warrant Application Files 1800-1900*
 - **Warrants:** *M829 Revolutionary War Bounty Land Warrants Used in the U.S. Military District of Ohio and Related Papers*

Example



The image shows a printed form titled "Bounty Land Warrant Record Card" from the National Archives. The form is filled with handwritten entries in cursive. The name "Smith, James, 2nd" is written in the "NAME" field, "Private" in the "GRADE" field, and "Maryland" in the "LINE" field. The "WARRANT NUMBER" is "11674" and the "ISSUED" date is "July 8, 1797". The name "James B. Paufie" is written in the "ASSIGNED TO" field. The form also includes a small note at the bottom regarding the location of the original warrant registers.

THE NATIONAL ARCHIVES
Form 944-61
12-24-45

Division of Veterans' Administration Archives

BOUNTY LAND WARRANT RECORD CARD

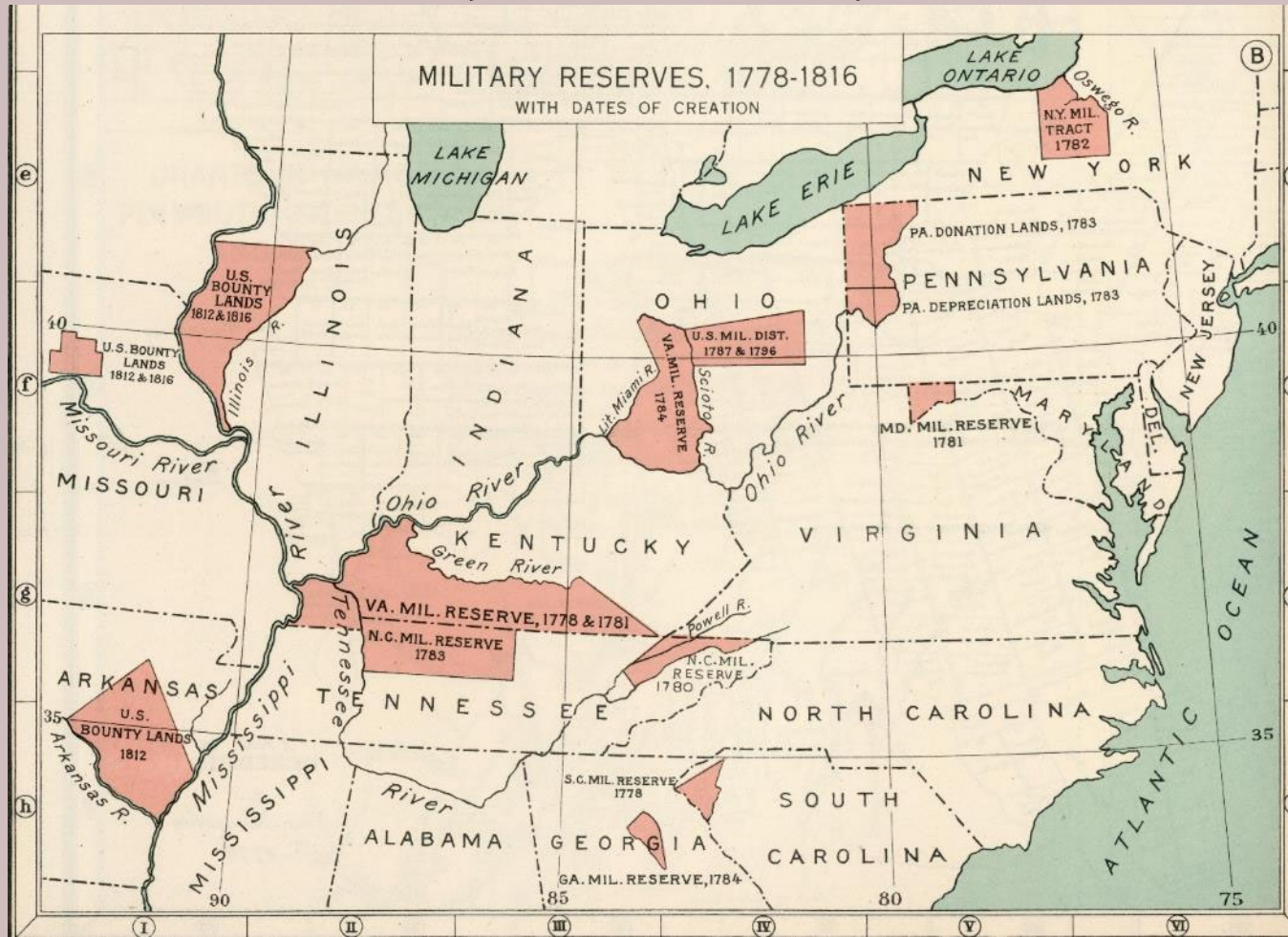
NAME Smith, James, 2nd GRADE Private LINE Maryland

WARRANT NUMBER 11674 ACREAGE _____ ISSUED July 8, 1797
to James B. Paufie, assignee

*The information concerning the issuance of warrants carded on this form is found in volumes 2 to 4 of "Land Warrants Issued Prior to 1800" which are registers of bounty land warrants issued to non-commissioned officers and privates under congressional resolutions of September 10, 1776, and subsequent dates. Other records relative to the applications for warrants appear to have been destroyed in the War Department fire of November 9, 1800. Information concerning warrants surrendered to the Federal Government is to be found in General Land Office records in the National Archives.

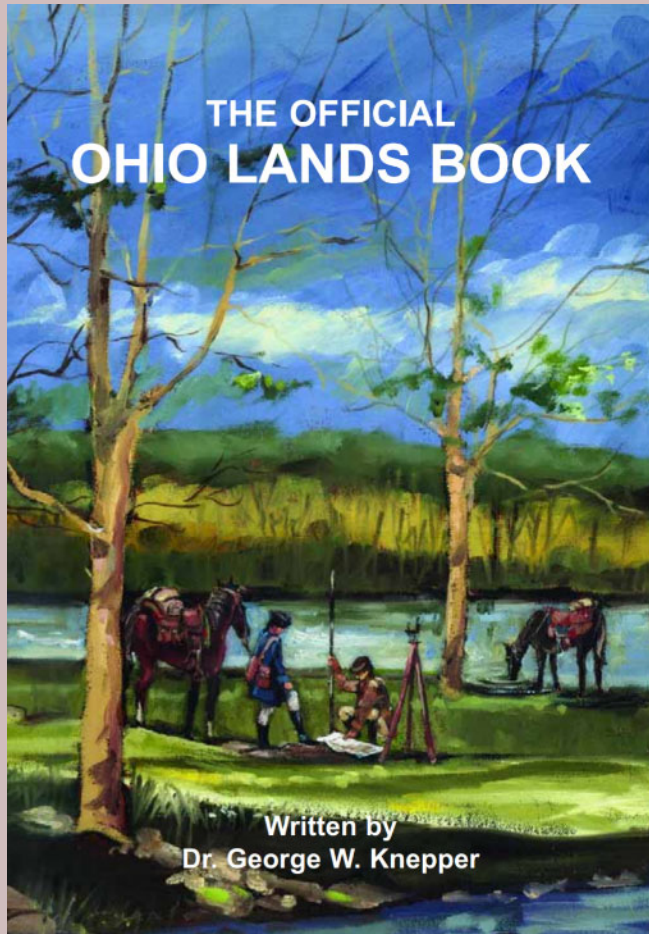
The Land

Military Bounty Land

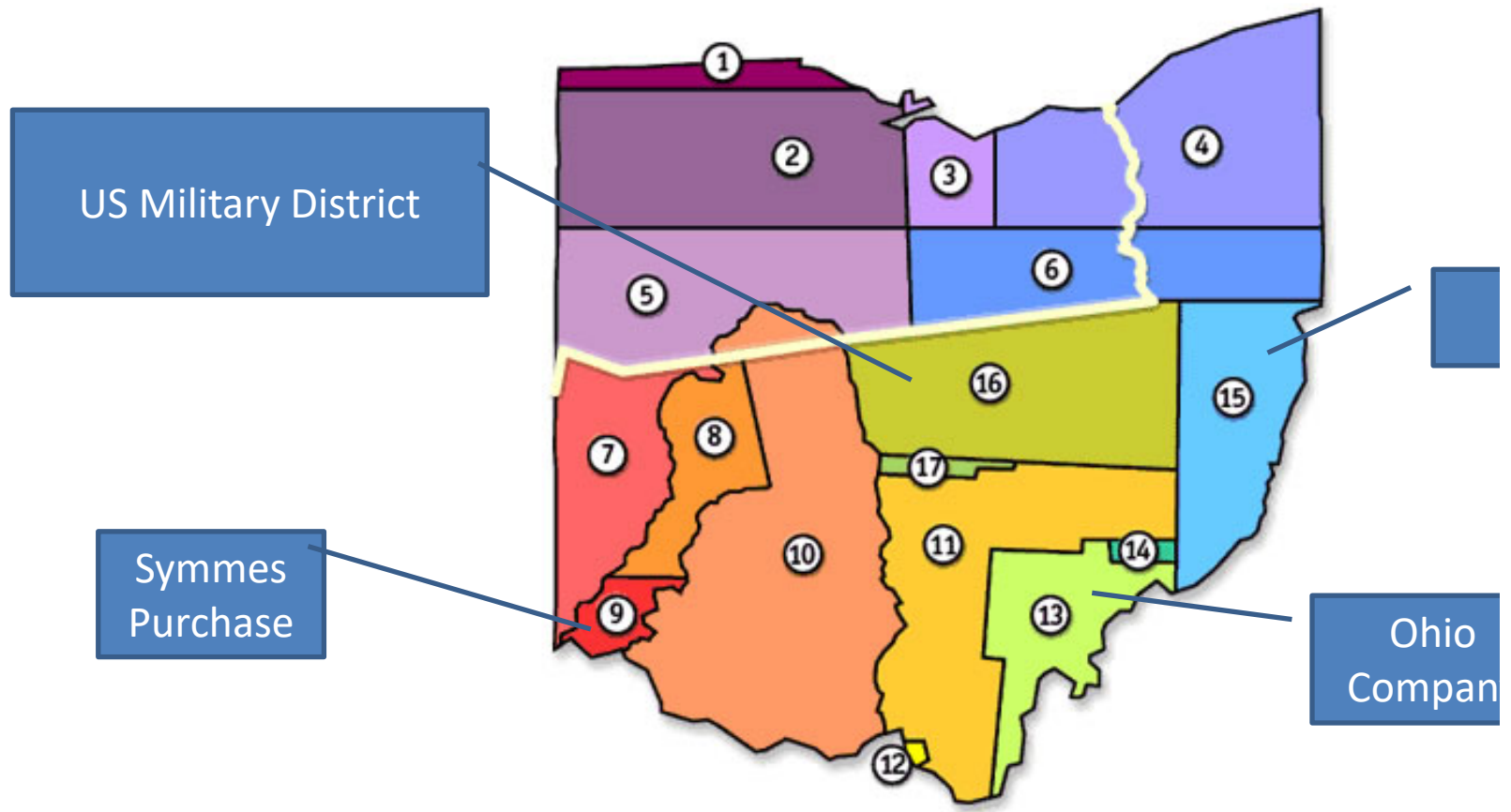


Charles Paullin: Atlas of the Historical Geography of the United States, Washington DC and New York: 1932.

Federal Bounty Land in Ohio



- First warrant for federal bounty land issued in 1783
- But the Military District of Ohio wasn't authorized until 1796



- 1. Michigan Survey
- 2. Congress Lands (1820)
- 3. Firelands
- 4. Connecticut Western Reserve
- 5. Congress Lands (1819)
- 6. Congress Lands
- 7. Congress Lands
- 8. Between the Miamis
- 9. Symmes' Purchase
- 10. Virginia Military District
- 11. Congress Lands
- 12. French Grant
- 13. Ohio Company Purchase
- 14. Donation Tract
- 15. Seven Ranges
- 16. U.S. Military District
- 17. Refugee Tract

Ohio Land Grants

Ohio State Archives

QUESTIONS?

Road Map

Federal Awards

Eligibility

Process

- Application
- Warrant
- Patent

The Land

State Awards

New England

New York

Mid-Atlantic

The Carolinas and Georgia

Other Bounty Land

War of 1812

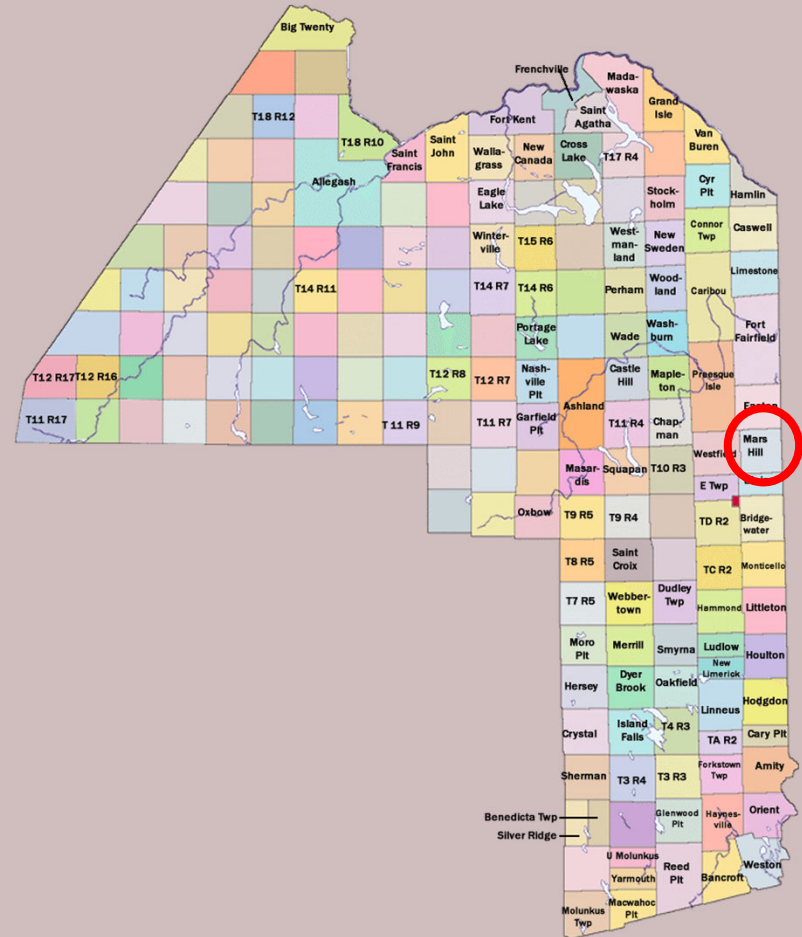
Mexican and Indian Wars

New England

Massachusetts

- First authorized Bounty Land: 5 March 1801
- Eligibility
 - Same as federal
 - Additional criterion: No Double Dipping: could not take federal bounty land
- First warrant for Mars Hill in Aroostook County
- Second allotment of land in Maine enabled in 1833

Mars Hill



Finding Your Patriot

Lloyd DeWitt Bockstruck, *Revolutionary War Bounty Land Grants Awarded by State Governments* (Baltimore, MD: Genealogical Publishing Co., 1996)

Morse, John. Mass. Sergeant. 10 Sep. 1832. 200 acres to heirs.

Bockstruck's book is on Ancestry as "Revolutionary War Bounty Land Grants"

[← BACK TO SEARCH RESULTS](#)

[PRINT](#) [Catalog Print List \(0\)](#)

Massachusetts, land deeds, 1791-1884

[Add to Print List](#)

Format: Manuscript/Manuscript on Digital Images
 Language: English
 Publication: Salt Lake City, Utah : Digitized by FamilySearch International, 2009

[Images](#)

Notes

Digital images of originals housed at the Maine State Archives, Augusta, Maine.

[View this catalog record in WorldCat for other possible copy locations](#)

Subjects

Locality Subjects

[United States, Massachusetts - Land and property](#)

Film/Digital Notes

Note	Location	Collection/Shelf	Film DGS	Format
Land deeds, revolutionary war soldiers, Massachusetts, Mars Hill, book 1, 1829-1884	Granite Mountain Record Vault	United States & Canada Digital	5656090	
Land office. land deeds. Massachusetts. Banoor. Hampden. Hermon. Newbura. book 1.	Granite Mountain	United States &		

Family Search – “Massachusetts, land deeds, 1791-1884”

Patent

24

Know all Men by these Presents, That

I, whose name is undersigned and seal hereunto affixed, appointed an AGENT by the General Court of the Commonwealth of Massachusetts, to make and execute conveyances, agreeably to a resolve of said Court passed the seventeenth day of June, eighteen hundred and twenty, and pursuant to resolves of said Court passed *the fourth day of March eighteen hundred and twenty eight, the eighteenth day of February eighteen hundred and twenty nine and eighteenth day of February eighteen hundred and thirty one*

do give, grant, convey and confirm, and by these presents, in behalf of said Commonwealth, have given, granted, conveyed and confirmed unto *the heirs of John Morse, deceased, formerly a Sergeant in the sixth Massachusetts Regiment commanded by Col. Nixon,*

who enlisted as a Soldier into the American Army to serve during the revolutionary war with Great Britain, and who was returned as a part of the Massachusetts quota of said Army, and who did actually serve in said Army the full term of three years, and was honorably discharged, and to ~~his~~ ^{their} heirs and assigns, all the right, title, and interest of said Commonwealth, in and unto a lot of land numbered *thirty six*

situate and lying in a township, in the County of Washington, in the State of Maine, called Mars-hill, located near, or adjoining to the Eastern boundary line of the United States *said lot contains two hundred acres, bounded on the North by the town line, on the East by lot No. 24, on the South by lot No. 35 and on the West by lot No. 48,*

according to a plan of the survey of said township made by Charles Turner, Junior, in the month of September, eighteen hundred and four, and will more fully appear on reference being had to said plan now on file in the Land Office.

To Have and to Hold the aforegranted premises to the ~~said~~ *heirs of said John Morse* their heirs and assigns, to their use and behoof forever. In TESTIMONY WHEREOF, I have hereunto set my hand, and affixed my seal this *twelfth* day of *September* in the year of our Lord eighteen hundred and *thirty two*

Geo. W. Coffin. [L. S.]

Signed, Sealed and Delivered }
in presence of

Joseph Foster
John I. Linco

Suffolk, ss. *10 Sept. 1832* Then the above named GEORGE W. COFFIN appeared personally before me, and acknowledged the foregoing instrument by him subscribed, to be his free act and deed in his said capacity.

Edward J. Dunge Justice of the Peace.

Search

Enter search terms:

[Advanced Search](#)

[Notify me via email or RSS](#)

Browse

[State Agencies](#)

[Subjects](#)

[Contributors](#)

For Agency Contributors

[FAQs](#)

[Submit Documents](#)

Featured Links

[Maine Government](#)

[Maine State Library](#)

[Maine State Agencies](#)

[Digital Maine Partners](#)



Sharing the Stories of Maine People and Places

A growing digital archive of unique community collections developed in collaboration with local partners throughout our state

DigitalMaine Repository

The DigitalMaine Repository is a partnership of the Maine State Library, Maine State Archives and community institutions around the state. Together, we are committed to providing access to Maine history, ensuring transparency in government, and sharing the stories of the people and places of the Pine Tree State.


As Maine's service hub for the Digital Public Library of America (DPLA), the DigitalMaine Repository is working to make digital collections from all Maine cultural institutions freely accessible to the world.

Browse Collections



Collections from Maine

Plan of Mars Hill Township



As Located and Lotted by Order of the General Court of Massachusetts for the Soldiers of the late Continental Army, who enlisted for, during the War, as a part of this State's quota of said Army (1804). https://digitalmaine.com/planbook_2/57/

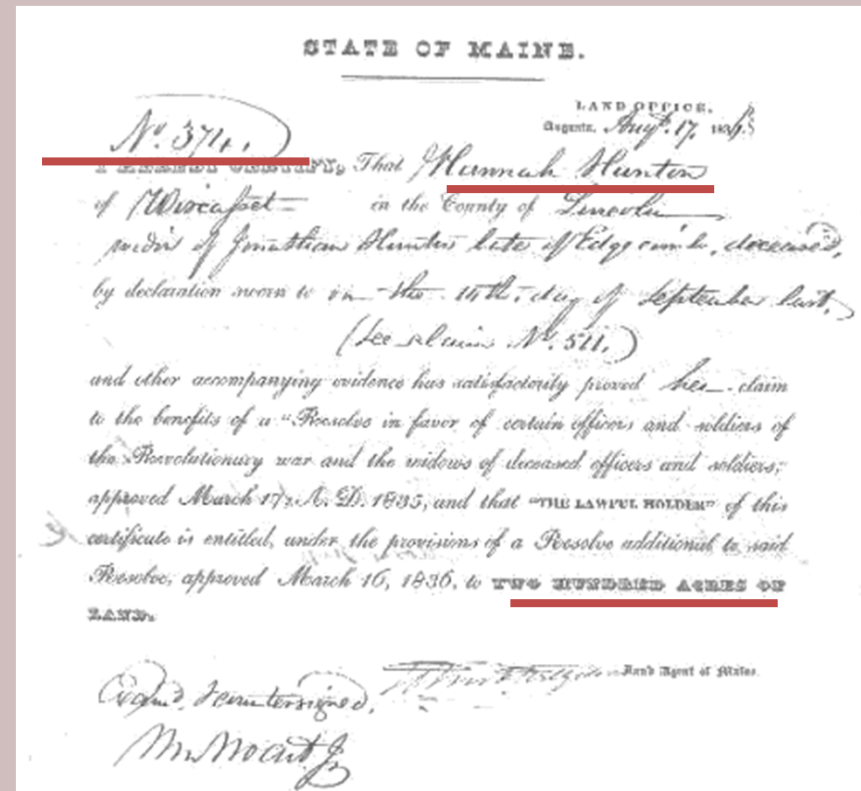
Maine

- First authorized - 17 March 1835
- Eligibility
 - Same as federal
 - Additional criteria: Currently living in Maine and enlisted from Massachusetts or Maine
- Land assigned by lottery

Soldier

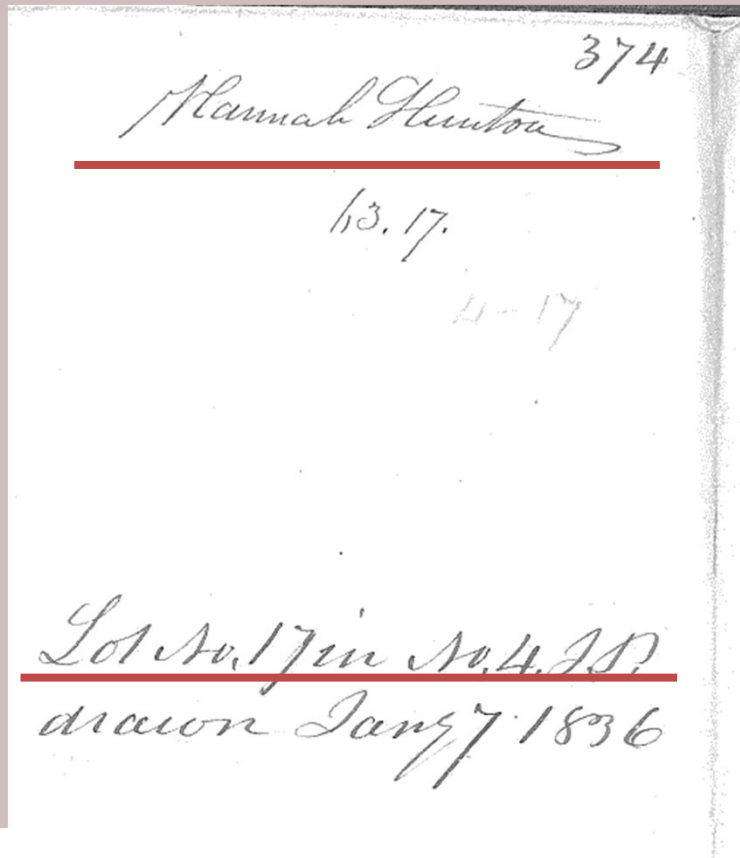
- Finding the Name
- Finding the Warrant
 - “Maine Revolutionary War Bounty Land Applications, 1835-1838,”
Family Search

Hunton, Jonathan. Me. ———. 14 Sep.
1835. 200 acres to widow Hannah
Hunton. Wiscasset.

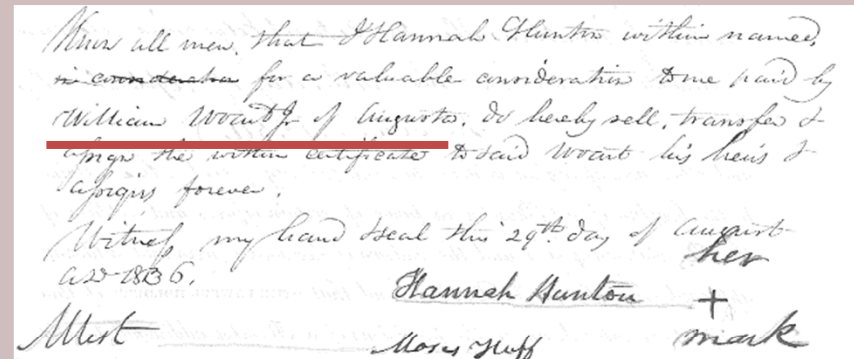


Certificate and Assignment

Land



Assignment



Know all men that whereas I William Wuart Jr
of Augusta, Kennebec County, Maine, did
purchase the following land certificates issued
by the Land Agent of Maine under a Resolve of
the State passed March 17, 1835, & an additional
Resolve passed March 16, 1836, for & on account
of the Proprietors of the timber of Township No. 3,
in which Township most of the lots drawn to the
certificates are located, & whereas Josiah Smith
Esq is the agent of said Proprietors & the
person authorized to receive a deed, I do hereby
sell, transfer & assign to said Smith all my
right, title & interest in & to the following
described certificates, I request the Land
Agent to make out & give a deed or deeds
of the Land to which they are entitled to said
Smith or his assigns, or any person or persons he
may designate, viz.

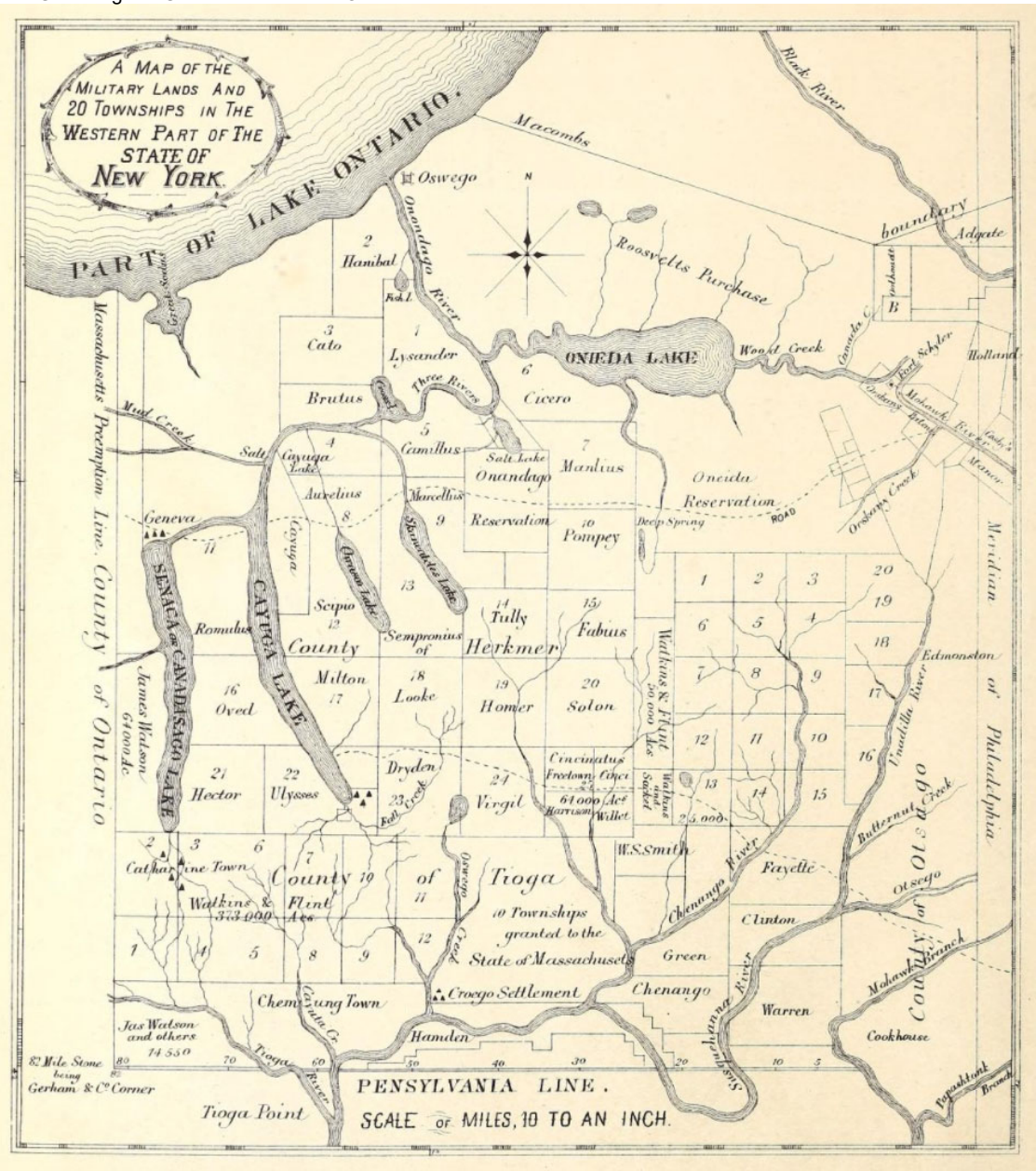
Certificate No. 248. Noah Taylor
" 344. Mary Chute
" 267. Phebe Robinson
" 254. David Martin

Certificate No. 372 Wm Hamilton
" 374 Hannah B. Canton

New York

New York

- Authorizing Act: 20 March 1783
- Eligibility
 - Same as federal
 - Notable deviation: Min Acres - 500
- Distributed via Balloting Box



History of Tioga, Chemung, Tompkins and Schuyler counties, New York, p. 18, Archive.org

Military Tract Townships

- | | | |
|--------------|----------------|-----------------|
| 1. Lysander | 11. Romulus | 21. Hector |
| 2. Hannibal | 12. Scipio | 22. Ulysses |
| 3. Cato | 13. Sempronius | 23. Dryden |
| 4. Brutus | 14. Tully | 24. Virgil |
| 5. Camillus | 15. Fabius | 25. Cincinnatus |
| 6. Cicero | 16. Ovid | 26. Junius |
| 7. Manlius | 17. Milton | 27. Galen |
| 8. Aurelius | 18. Locke | 28. Sterling |
| 9. Marcellus | 19. Horace | |
| 10. Pompey | 20. Solon | |

Example

- Nicholas Hudgall – served in the 2nd New York Regiment
- Served 1778-1782 – name spelled Hudsel, Hudsal, Hudsler

	Hudgall, Nicholas. N. Y. Private. 8 Jul. 1790. 600 acres.
--	--

Balloting Book

SECOND NEW-YORK REGIMENT.

NAMES AND RANK.	Companies.	Town- ships.	Lots.	Acres.	Date.
Hudgall, Nicholas, private,	Hollett	16	4	600	1790, July 8.
Havalash, Michael, do.	"	15	100	600	July 8.
Harris, Henry, do.	"	22	46	600	July 8.
Hill, Thomas, do. -	Walker	3	17	500	July 8.
Holmes, Thomas, do.	"	22	56	600	July 6.
Howe, John, do. -	"	13	38	500	July 8.
Haring, Jacob, do.	"	5	28	600	July 8.
H...	Smith	9	34	600	July 8.

Patents

BOOK OF DELIVERY OF PATENTS FOR LANDS IN THE MILITARY TRACT.



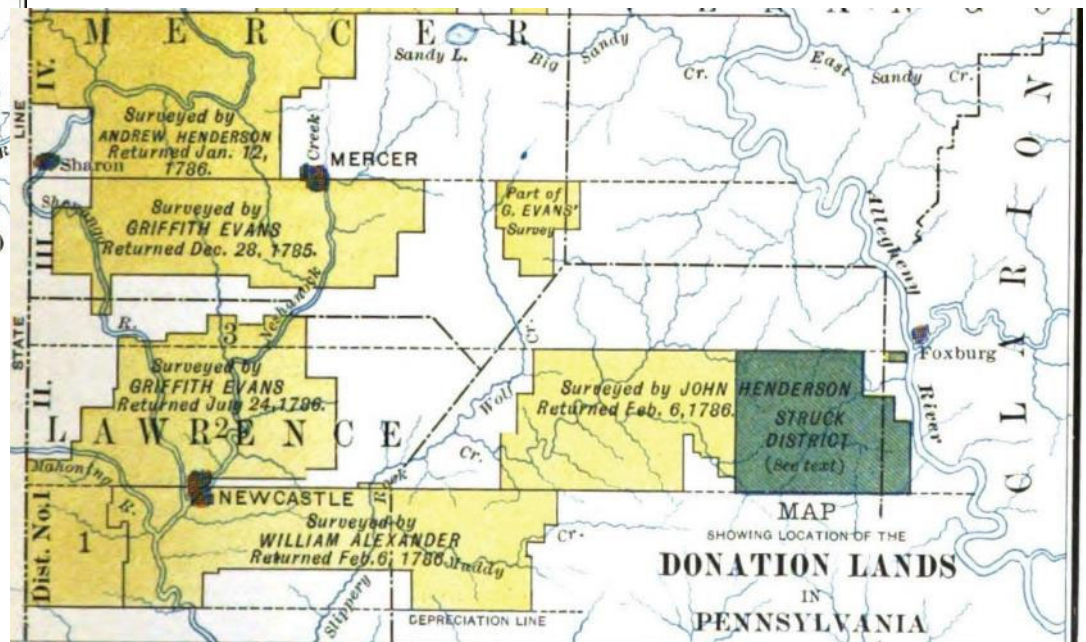
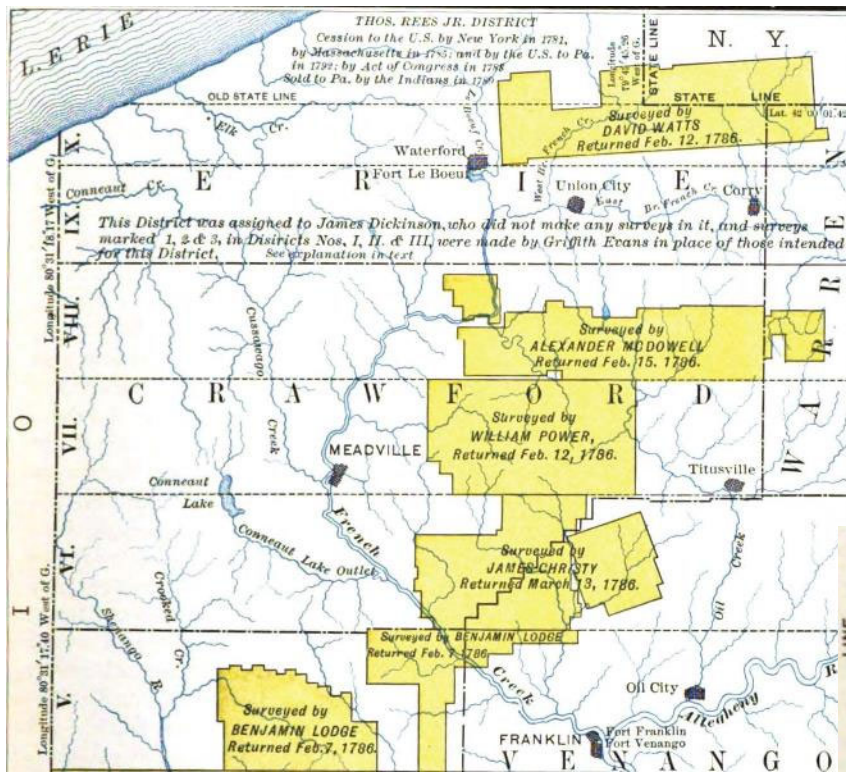
A.

PATENTEES' NAMES.	Patent to whom delivered.
ROBERT, JOHN, ensign,	“ John Blanchard’s order.
Huntley, Thomas,	“ Eliphalet Seaman.
Haltzapple, Zachariah,	“ William J. Vredenburg.
Horsford, Joseph,	“ Silas Pepoon.
Hanmer, Francis, lieutenant,	“ Himself.
Humphrey, Alexander, 2d regt. . . .	“ Samuel B. Isaacs.
Hudgall, Nicholas, do.	“ Thomas Rosell.

Mid-Atlantic

Pennsylvania

- Authorizing Act: 7 March 1780
- Eligibility
 - Same as federal
 - Additional criterion: Prisoners of war
- Used a lottery wheel to assign



A pioneer outline history of northwestern Pennsylvania: Hathitrust.org

Finding Your Pennsylvania Patriot

RG-17
Records of the Land Office
DONATION LAND REGISTER, [ca.1794]. {series #17.174}

Images of Each Register Page

The Donation Land register includes a patent index and related lists concerning the Donation Land program, bound together with information concerning the Donation Land Lottery held on December 20, 1794. This is the register currently in use for identifying records of individual land tracts. The volume contains eight distinct sections, namely:

- [Numerical Listing of Donation Land Tracts](#)
- [Alphabetical Surname Index to the Donation Land Tracts Listing](#)
- [Listing of Veterans Entitled to Land](#)
- [Listing of Claimants in District 10 Whose Tracts were Found to be in New York](#)
- [Listing of Lots Found to be Partly in Pennsylvania and Partly in New York](#)
- [Listing of Lots Drawn for Widows and Children](#)
- [Listing of the Names of Individuals Entitled to Donation Lands "For Whom there was No Number in the Wheel"](#)

106

K & L

Index

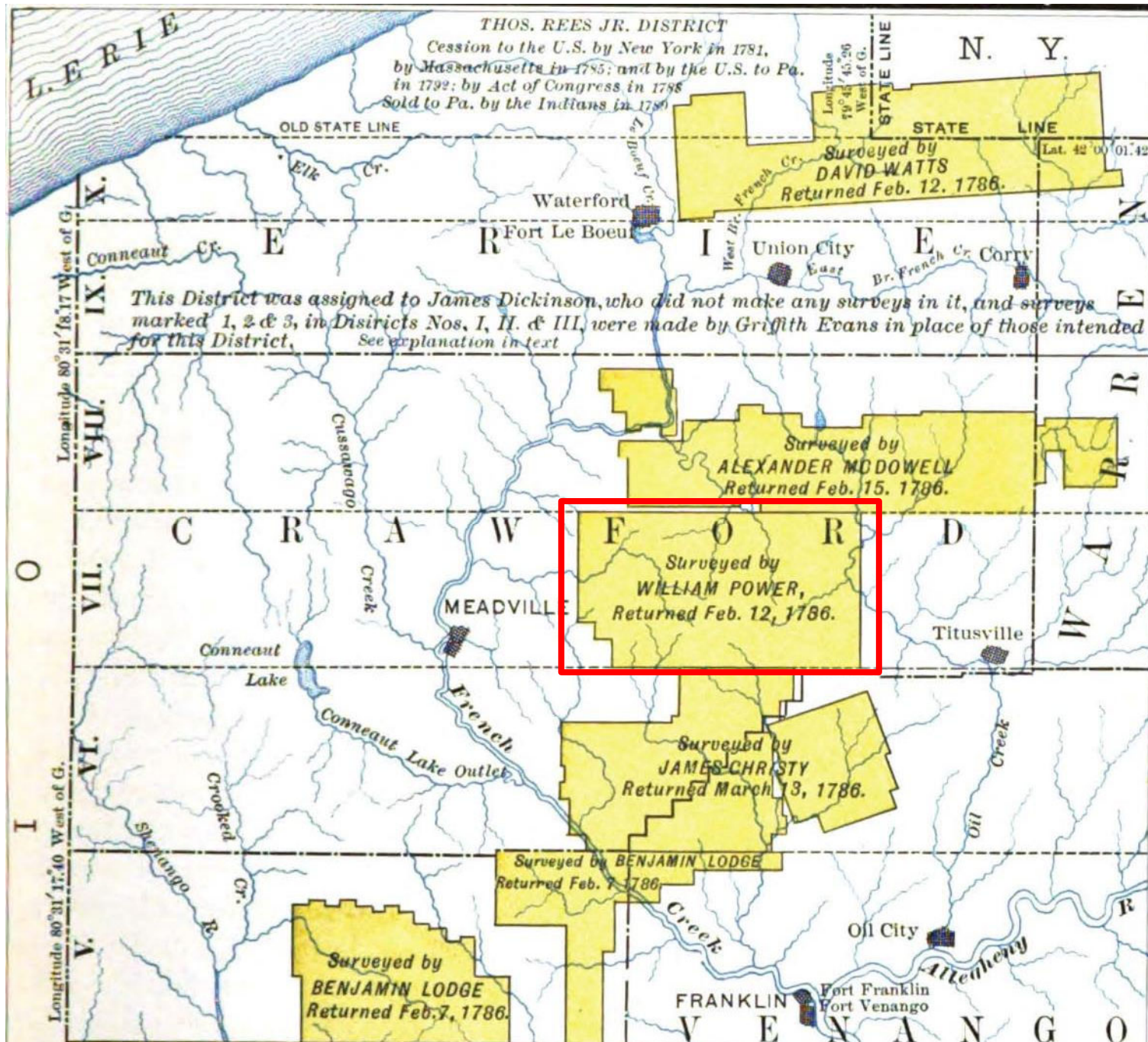
DISTRICT	No.	PATENTEE	RANK
Dist. Page			
7.61	1329	Kennan John	
" 62	1365	Kilclark John	
" 63	1377	Kissinger Charles	
" "	1388	Kelly John	

Alphabetical Surname List of Donation Land Register

District No. 7. William Power, Deputy Surveyor, et.

DISTRICT	No.	PATENTEE	RANK	As.	Ps.	RETURN	PATENT RECORD			COPIED SURVEYS				
							Vol.	No.	PAGE	Book	PAGE			
7	1371	Leeson, Richard, son of Cornelius O'Byer	Private	200		15 November 1786				D	54	195		
"	1372	Baltazar & Ignatius	"	"		6 " "				G	211	119		
"	1373	Brothers Matthew	"	"		24 April 1787				G	211	150		
"	1374	Dempsey Charles	"	"		15 March "				C	199	57		
"	1375	Joyce Charles	"	"		13 February "				D	54	75		
"	1376	Wheeler Thomas	"	"		18 October 1786				D	54	196		
"	1377	Kissinged Charles	"	"		8 May 1787				D	39	299		
"	1378	Allison James (John Nicholson ^{son of})	"	"		9 March 1795				C	181	57		
"	1379	Chambers Andrew	"	"		21 July 1789				"	199	357		
"	1380		"	"										
"	1381	Boelwin Henry	Dragon	"		5 March 1787				G	214	162		
"	1382	Holliday John (son of)	"	"		April 1809	16	2	221	D	54	72		
"	1383	Hastings & Smith	Settlement	224	165	6	"	1841	"	H3	402	C	91	89,90

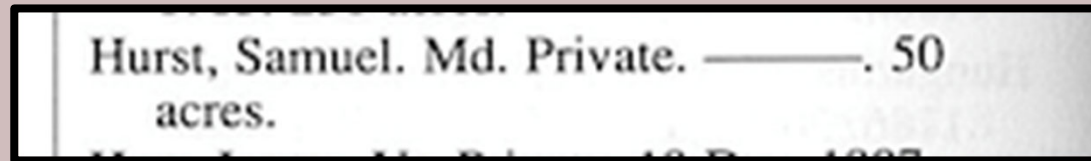
Listing by Lot Number



Maryland

- Authorized: 31 October 1777
- Eligibility
 - Same as federal
 - Difference of note: Minimum award was 50 acres

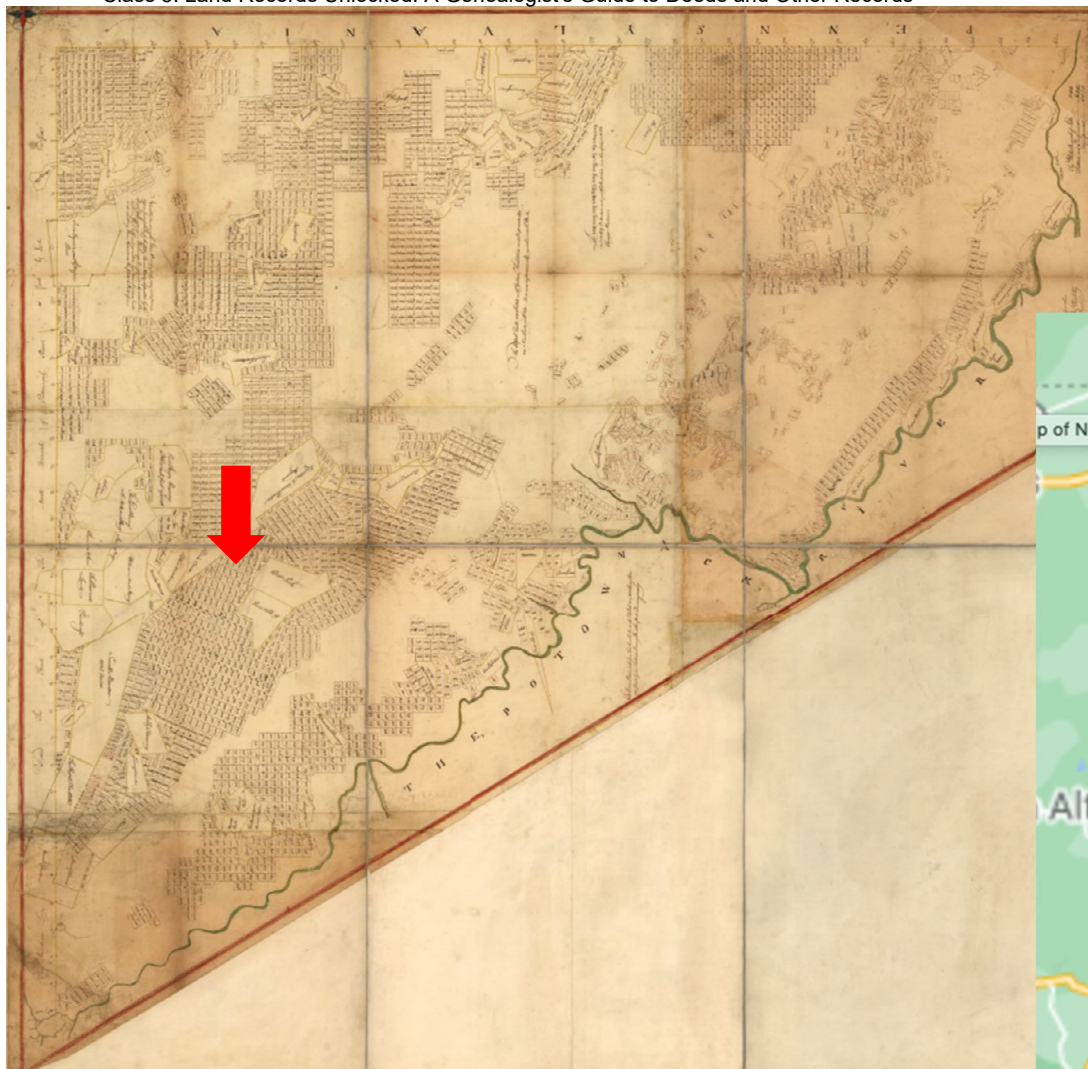
Maryland – They Went Where?



- Maryland State Archives – Land Office Lots Westward of Fort Cumberland
- Digital Images online

Lots Westward of Fort Cumberland.	
Number.	Remarks.
<p>1051. Awarded to George Belfast S.W.E. Co. 2d Reg. - Sept. 22nd 1874 Pat to Samuel W. Friend for Reform ^{a Soldier} 11th Nov. 1851 -</p>	
<p>1052. To Brett Roberts ditto</p>	<p>Patented To Christopher Stewart "as Hunter" July 19 1842</p>
<p>1053. To Samuel Hurst S.W.E. Co. H.M. Fitzhugh's 8th Dec. 1852 ditto</p>	
<p>1054. To John Smallwood 1st ditto Pat to Lieut. Calmes in Calmes Summer Retreat enlarged - 4th May 1824</p>	
<p>1055. To William Thalker S.W.E. Co. H.M. Fitzhugh's 8th Dec. 1852 ditto Pat to Lieut. Calmes in Calmes Summer Retreat enlarged - 4th May 1824</p>	

Msa.maryland.gov



Library of Congress – Military Lots, Tracts, Escheats, etc., Garret and Alleghany Counties, Maryland

Virginia

- Authorized: 22 June 1779
- First award: first warrant was issued in 1782
- Eligibility
 - Same as federal
 - Additional criterion: State line soldiers eligible
- Process
 - Soldier applied for a certificate which verified his eligibility
 - Certificate exchanged for a warrant

Application and Certificate

Craddock, Henry. Va. Sergeant. 19 Mar.
1783. 200 acres.

Craddock, John. N.C. Captain. 20 Mar.
1784. 3840 acres.

Craddock, Robert. Va. Lieutenant.
1783. 2666 $\frac{2}{3}$ acres.

Craddock, Henry, - Serjeant - Army.

Cert. - Lieut. Robt. Craddock. ✓

voucher 1783.

This may Certify that Sgt Henry Craddock
-th. was enlisted in the 4th Regt. Infy. on
March 1774 - & served to the 22^d of Febry
1782. equal to a discharge signed by
Col. Ferguson at Lumb. - Old Court House
March 21st - 83 *Al. Craddock Lieut.*

Land in Ohio and Kentucky

- Soldier could take his certificate and apply for a survey warrant in either Kentucky or later, Ohio.
- Ohio Land not available until 1796

173	COWHERD, Francis	4000	Captain . . .	Va. Cont. Line. . . .	3 yrs.	Mch. 11, '83
187	CRADDOCK, Robert	2666 $\frac{2}{3}$	Lieutenant . .	Va. Cont. Line. . . .	3 yrs.	Mch. 20, '83
188	CRULE, John	2666 $\frac{2}{3}$	Lieutenant . .	Va. Cont. Line. . . .	3 yrs.	Mch. 20, '83
189	CRADDOCK, Henry	200	Sergeant . . .	Va. Cont. Line. . . .	3 yrs.	Mch. 20, '83
193	CHIVERS, John	100	Private	Va. Cont. Line. . . .	3 yrs.	Mch. 24, '83

- From Samuel Wilson's Catalogue based on Kentucky State Land Office Records
- If a person appears in Bockstruck's book, but not in Wilson's book, then the land is in Ohio



Kentucky Secretary of State Michael G. Adams

Revolutionary War Warrants ▾
West of Tennessee River
Military Patents
FAQs


Enter Veteran Name:

Search by complete name or surname. Format the complete name by first keying the veteran's surname then his given (first) name. Example: Marshall, Thomas. By keying Marshall, you will see a complete listing of all veterans with the Marshall surname. A minimum of four characters must be entered. Use % as the fourth character, if necessary.

Enter Warrant Number:

Our database indexes 4,748 Virginia Revolutionary Warrants. There are 121 duplicate numbers, therefore our warrants range in number from one to 4,627. Contact the Ohio Historical Society in Columbus for Virginia warrants with higher numbers than 4,627. To search by warrant number, key the entire four-digit number. Example: Warrant #1 must be keyed as 0001. Information for two military warrants may appear if the number was duplicated by the land office. Simply select the number that corresponds to the veteran's name you are searching.

Kentucky.gov Agencies Services



Michael G. Adams

Business ▾ Elections ▾ Civics ▾ OpenBoardsKY ▾ Administration ▾ Secretary's Desk ▾

[Secretary of State](#) / [Administration](#) / [Land Office](#) / [Military Registers & Land Records](#) / [Revolutionary War Warrants](#)

Revolutionary War Warrants ▾

- West of Tennessee River
- Military Patents
- FAQs

Page 1

Warrant	Veteran
0189.0	Craddock, Henry
0187.0	Craddock, Robert

[Another Query](#)



Michael G. Adams

Business ▾ Elections ▾ Civics ▾ OpenBoardsKY ▾ Administration ▾ Secretary's Desk ▾

[Secretary of State](#) / [Administration](#) / [Land Office](#) / [Military Registers & Land Records](#) / [Revolutionary War Warrants](#)

Revolutionary War Warrants ▾

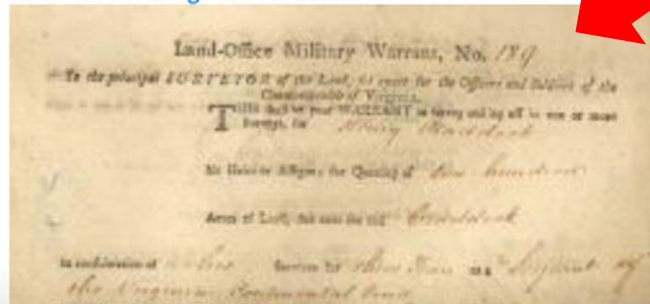
- West of Tennessee River
- Military Patents
- FAQs

Detailed Information About Craddock, Henry

Warrant ID	0189.0	Veteran Name	Craddock, Henry	
Assignee		Acres	200	Years 3
Rank	Sergeant	Unit	Virginia Continental Line	
Branch	Unknown	Date	3/20/1783	
Authorized	VA 7623			
Note				

Note: These images are converted from a different format to an Internet-ready format on the fly. Occasionally, the image is not displayed because it was not converted quickly enough. If the image is not displayed, please click here to view it separately.

[Click to show image at its true size.](#)



Sos.KY.gov

Land-Office Military Warrant, No. 189

To the principal SURVEYOR of the Land, set apart for the Officers and Soldiers of the Commonwealth of Virginia.

THIS shall be your WARRANT to survey and lay off in one or more Surveys, for *Henry Craddock*

his Heirs or Assigns; the Quantity of *two hundred*

Acres of Land, due unto the said *Craddock*

in consideration of *his* Services for *three Year* as a *Sergeant* of *the Virginia Continental Line*

agreeably to a Certificate from the Governor and Council, which is received into the Land-Office.

GIVEN under my Hand, and the Seal of the said Office, this *20th* Day of *March* in the Year One Thousand Seven Hundred and *83*


Sos.KY.gov

[Locations and Watercourses](#) | [Research Tips](#)

Printing Tips: Place your cursor inside the image to be printed. Right-click your computer mouse and select "Print Picture". Some images may produce a better print by using the landscape mode. Longer paper, such as 8.5"x14", is suggested for Surveys, Grants or other oversize documents.

[Or Download entire document in Multipage TIFF Format. \(5.79 MB\).](#)

[Previous](#) Page 1 of 3 [Next](#) Select Page:



Gazetteer of Kentucky Places

0426.0)	washington
Gallup	Lawrence
Garrison Creek	McCracken
Gasper River	Warren
Gateway Community & Technical College (Covington, Edgewood & Highland Heights)	Kenton; Campbell
General George Rogers Clark's Grant (aka Clark's Grant)	150,000a tract in Indiana; Clark; Floyd; Scott
George Clark's Station (resettled in 1789 by George Lewis;	

<http://web.sos.ky.gov/land/gazetteer.aspx>

Carolinas and Georgia

North Carolina


- First Act: 16 April 1780 for 200 acres, soon increased to 640 acres
- First Warrant: 1783
- Eligibility
 - Same as federal
 - Additional criterion: non-assignable

NC Survey Order

Newton, Stephen. N.C. Private. 30 Sep.
1785. 274 acres.

STATE OF NORTH-CAROLINA—No. 3013.
The Hon James Glasgow Esq secretary of state,
To Col. Martin Armstrong Greeting:
YOU are hereby required to lay off and survey for *Stephen Newton*
a private
in the line of this state, *Two hundred and seventy four*
acres of land within the limits of the lands reserved by law for the Officers and Soldiers of the
Continental line of this state; observing the directions of the acts of Assembly in such case
made and provided—Two just and fair plans, with a certificate to each annexed, you are to
transmit to my office within the time limited by law. Given under my hand at *Fairfield*
the *20th* day of *Sept* 1785
J. Glasgow
Thomas Hutchinson is entitled to the benefit of this warrant

Location of the Land - Tennessee Land Registers



South Carolina

- Authorized: 1778
- Eligibility
 - Same as federal

Finding the SC Records

Gunter, Henry. S.C. Soldier. 2 May 1785.
200 acres.

South Carolina Department of Archives and History
Record and Image Search

How to search SCDAH

Sort Customize Print Reload Clear ? Ready to search.

Build your search here:

- Full name ?

Find any Find all First letters ?
- Places ?
- Topics ?
- Dates ?
- Document types ?
- Series ?
- Record groups ?
- Images filter ?
- Go to description search ?

Don't retrieve thumbnail images ?

<http://www.archivesindex.sc.gov>

▼ Gunter, Henry, Plat For 200 Acres On Branch Of Rocky River, Ninety Six District, Surveyed By John Martin. Date: 1/13/1785



Click for images

People in this record:

Gunter, Henry

Also: **Anderson, Mary**; **Martin, John**

Places in this record:

Ninety Six District; Rocky River

Topics in this record:

Record details:

Date: 1/13/1785

Series: State Plat Books (Charleston Series) (S213190)


Document Type: Plat

Images: Available at SCDAAH building or by order. See *How to search* menu.

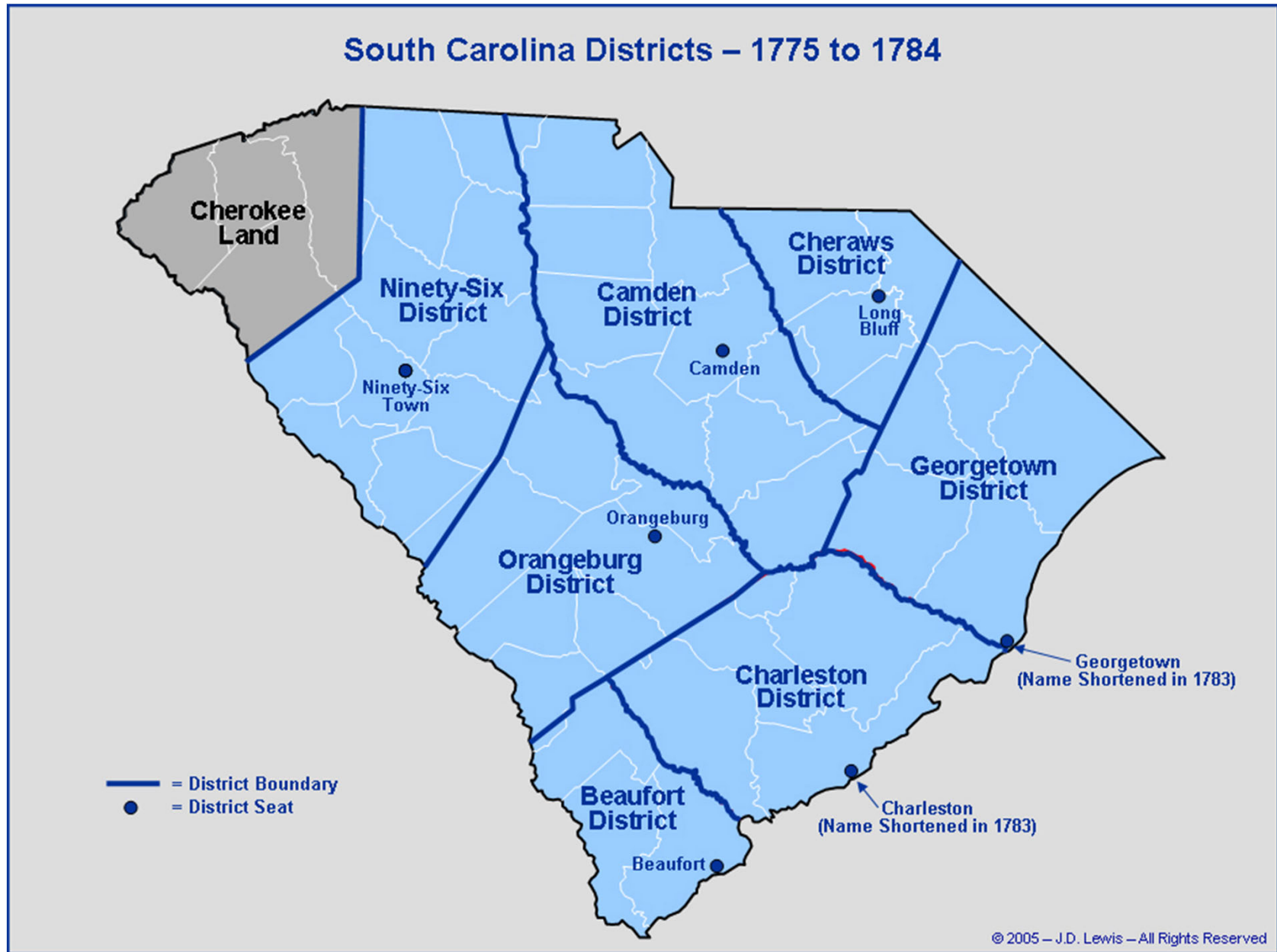
Identifiers:

Archives ID: **Series:** S213190 **Volume:** 0013 **Page:** 00214 **Item:** 001





200 Acres On Branch Of Rocky River, Ninety Six District, Surveyed By John Martin.



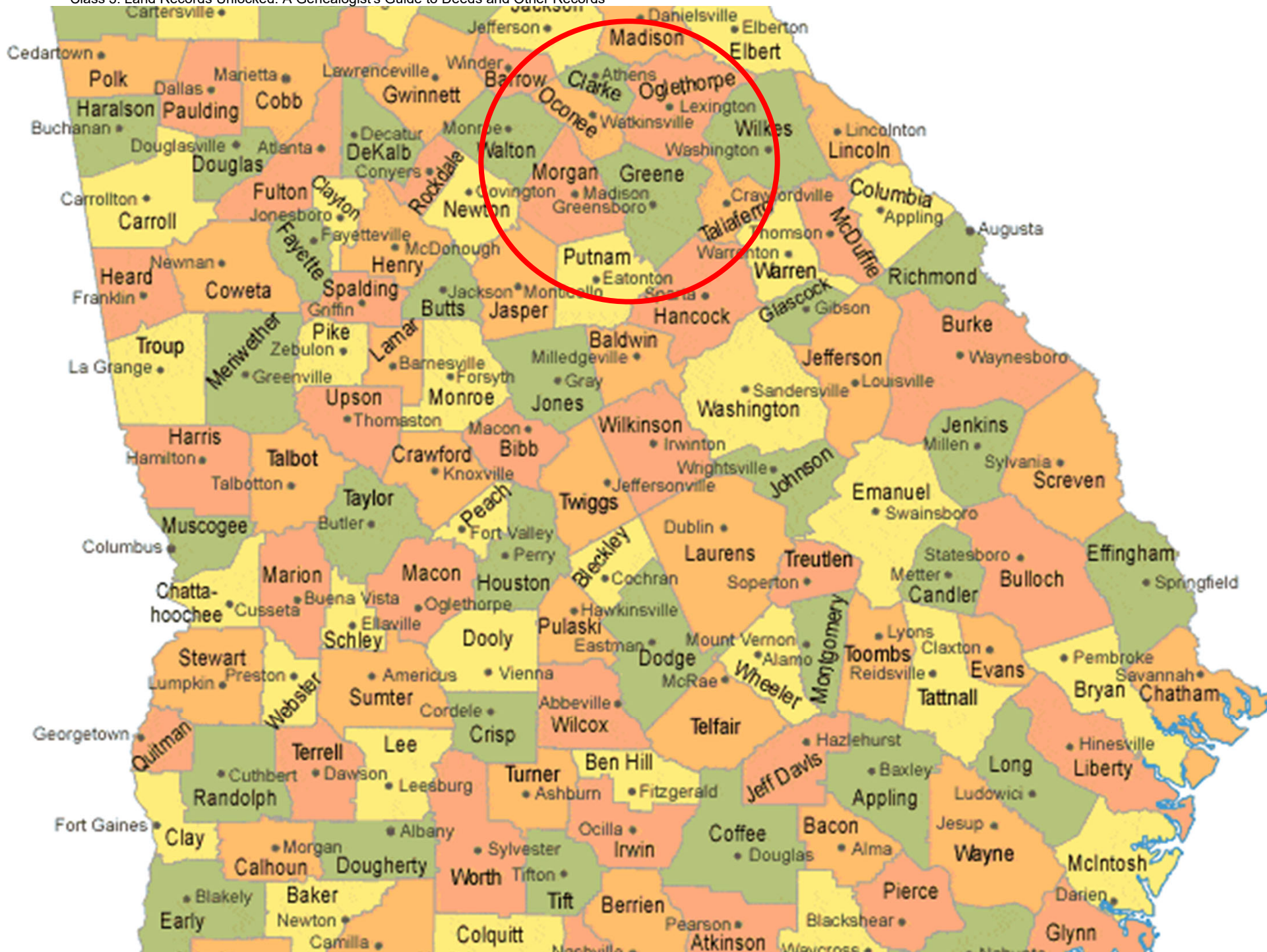
Carolana.com

Georgia

- Authorized: Act of 25 February 1784
- Warrants: All issued before 22 February 1786
- Eligibility
 - Unit:
 1. Continental Line
 2. Service as Minute Battalion and non-resident of Georgia at time of enlistment
 3. Short term militia
 4. Georgia residents who fled the state and served in North or South Carolina
 5. Georgia citizen who remained loyal to the cause for the entire conflict
 6. British deserters



Kenneth Coleman, History of Georgia 1991



The screenshot displays the Georgia Archives Virtual Vault interface. At the top left is the logo for the University System of Georgia. The main header features the text "GEORGIA ARCHIVES UNIVERSITY SYSTEM OF GEORGIA" and "VIRTUAL VAULT" in large white letters on a blue background. To the right of the header is a search bar with a magnifying glass icon and a menu icon, with the text "Advanced Search" below the search bar.

Below the header, the interface is divided into several sections. On the left is a "Collections" sidebar with a list of collections, each with a checked checkbox: "Select All Collections", "Ad Hoc Collection", "Bible Records Microfilm Index (No Images)", "Campaign Materials Collection (Capitol Museum Collection)", "Capitol Art Collection (Capitol Museum Collection)", and "Carnegie Family Collection". Below this list are buttons for "Show All", "Cancel", and "Update".

The main content area shows search results. At the top, it says "Searching items in: All Collections" and "Sort by: Title Ascending". There are also icons for list and grid views and a "Results per page: 50" dropdown. Below this is a "Search Terms:" section with a search box containing "Revolutionary...".

The search results show "Records 1-1 of 1" with a pagination control showing "1". The result is titled "Revolutionary War Bounty Land Warrant Certificates" and includes a thumbnail image of a document. Below the title, the following information is displayed: "1783", "Ad Hoc Collection", and "vol1-4531". At the bottom of the result, it says "Records 1-1 of 1" with another pagination control showing "1".

vault.georgiaarchives.org

7

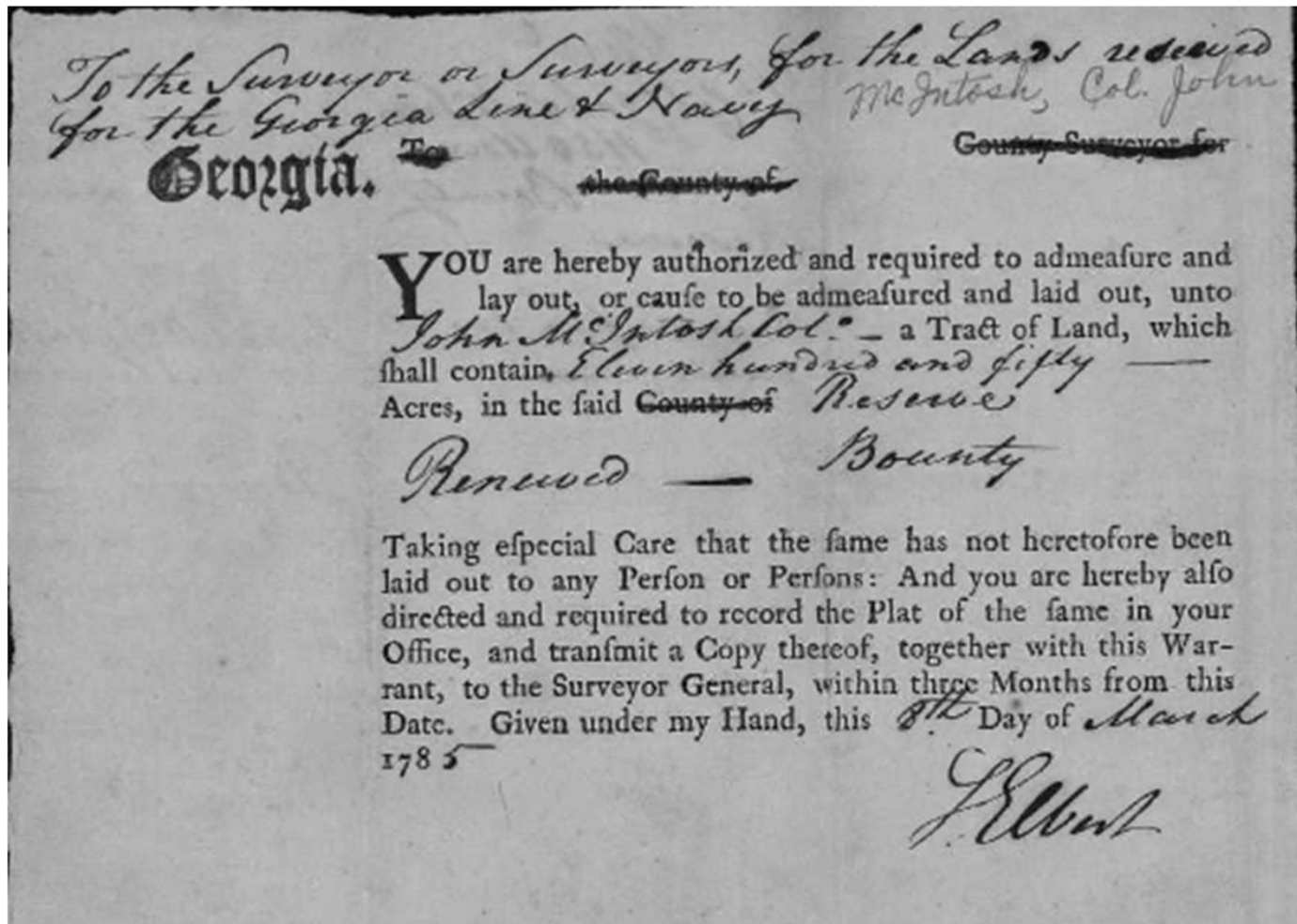
Certificates for Land.

date	To whom	what rank	what line	State	Bounty
1783 15 August	William Jones	Lieutenant	Georgia	One hundred acres	
ditto	John Berrien	Captain	ditto	three hundred acres	
4 Septem	John McIntosh	Lt. Col. Comd.	ditto	Five hundred acres	

Issued by his Honor Governor Hall 1783, 8

Continental bounty	Total	Signers own writing -
hundred acres 200	William Jones	
hundred acres 600	John Wreat for Capt. John Berrien	
hundred acres 1000	John McIntosh Lt Col. Comd.	
	John McIntosh Lt Col. Comd.	

Georgia Vault – Bounty Land Certificates



Family Search – Georgia, Headright and Bounty Land Records

QUESTIONS?

Road Map

Federal Awards

Eligibility

Process

- Application
- Warrant
- Patent

The Land

State Awards

New England

New York

Mid-Atlantic

The Carolinas and Georgia

Other Bounty Land

War of 1812

Mexican and Indian Wars

Did Your Ancestor Serve?

BIRTH YEARS	BATTLE YEARS	WAR
1726-1767	1775-1783	REV WAR
1762-1799	1812-1815	WAR 1812
1796-1831	1846-1848	MEX WAR
1811-1848	1861-1865	CIVIL WAR
1848-1881	1898	SPANISH/AMERICAN

War of 1812 Bounty Land

- Located in present day states of Arkansas, Illinois and Missouri (Michigan was planned but not fulfilled)
- First and Second Acts: 24 December 1811 and 11 January 1812 for 160 acres for soldiers and non-commissioned officers
- Act of 10 December 1814
 - Provisions for soldiers enlisting after 1814
 - 320 acres of land

Finding the 1812 Warrant

- NARA Publication
 - War of 1812 Military Bounty Land Warrants, 1815-1858 (M848, 14 rolls)
- Ancestry Database: “U.S., War Bounty Land Warrants, 1789-1858” (includes M848 and M829 – Ohio Warrants)
- Fold3 Database: “War of 1812 Military Bounty Land Warrants, 1815”

Hamptons of Arkansas

- In the 1850's lived in Bateau Meto Arkansas on the eastern plains.



- Did a Hampton receive Bounty Land in Arkansas

Ancestry War Bounty Database

View Record	Stephen Hampton	27749		
View Record	William Hampton	22607		
View Record	Smith G Hampton Heirs	25193		
View Record	Thomas Hampton	27918		

NAMES.	Vol.	Page.	Section.	Township.	Range.	Warrant.
Harrick, William	C.	538	W 13	1 N.	8 W.	897
Hamm, Edward	.	535	W 13	5 N.	11 W.	23202
Harcumburgh, Nicholas	.	539	W 13	5 N.	9 W.	2330
Harmann, John Henry	S.	15	W 13	4 N.	8 W.	10512
Humble, George	.	36	W 13	14 N.	1/2 C.	17221

Finding the Land at BLM

Search [Clear Form](#)

Location

State: ▾

County: ▾

Names

Last Name:

First Name:

Middle Name:

search patentees search warrantees

Land Description

Township: ▾ / ▾

Range: ▾ / ▾

Meridian: ▾

Section #:

Miscellaneous

Land Office: ▾

Document #:

Indian Allot. #:

Survey #:

Authority: ▾

Issue Date: ▾ to ▾

Militia:

Tribe: ▾

Geo. Name/
Mining Claim:

To search for land patents:

1. Start by selecting the State.
2. **You do not have to fill in all fields**, but provide *at least* one additional field.
3. Click the **Search Patents** button.

Search Tips:

- Hover your mouse over a field to get a brief description.
- Get detailed information by checking the [Glossary](#) in the Reference Center.
- For more tips and help, check out our [Patent Search Overview](#).

Search Patents

Note: This site does not cover every state, but we do have [resource links](#) for most states.

BLM Results

Image	Accession	Names	Date ↑	Doc #	State	Meridian	Twp - Rng	Aliquots	Sec. #	County
	AR2940 .300	BENNET, JAMES, BENNET, JAMES	11/27/1820	22567	AR	5th PM	001N - 004W	SW¼	26	Prairie
	AR2940 .301	HAMPTON, WILLIAM, HAMPTON, WILLIAM	11/27/1820	22607	AR	5th PM	001N - 004W	SE¼	26	Prairie
	AR2940 .301	HAMPTON, WILLIAM, HAMPTON, WILLIAM	11/27/1820	22607	AR					
	AR3020 .313	EVANS, ANN,	1/21/1830	26242	AR					
	IL3880 .070	GRISTY, BENJAMIN	8/4/1838	993	IL	4th PM - 1815 Illinois	001N - 004W	W½SW¼	26	Brown
	IN2250 .305	INMAN, ABEDNIGO W	8/1/1839	21459	IN	2nd PM	001N - 004W	SE¼SW¼	26	Dubois

<u>Meridian</u>	<u>Twp - Rng</u>	<u>Aliquots</u>	<u>Sec. #</u>	<u>County</u>
5th PM	001N - 004W	SE¼	26	Prairie
5th PM	001N - 004W	SE¼	26	Prairie

Section Township Range

Search places

Drawing labels... Section 26 | Township 1 North, Range 4 West | 5th Principal Meridian | Prairie,

Map Satellite POI

1N 4W 1N 3W

Map data ©2021 2 km Terms of Use

Find parcel: Section 26 Township: 1 North Range: 4 West PM: < any > State: Arkansas GO!

randymajors.org/township-range-on-google-maps

Later Bounty Land Acts

- 27 July 1842 – Could use 1812 warrant for land outside of the three areas set aside
- 11 February 1847 – for one year's service in Mexican War, 160 acres
- 28 September 1850 – War of 1812 and Indian Wars
 - Nine months of service – 160 acres
 - Four months of service – 80 acres
 - One month of service – 40 acres
- 22 March 1852 – Removes restriction on assignment for all warrants
- 3 March 1855 – Extended land benefits to groups previously not covered

Key Points

- Your Revolutionary War Ancestor may have been awarded land from the new Federal Government or from the state where his regiment was raised.
- Federal land was located in central Ohio
 - Find your soldier in NARA microfilm
- Each state had their own rules for bounty land
 - Find your soldier in Lloyd Bockstruck's book first, then go looking for the paperwork and the land
- Later bounty land warrants that were patented are at the Bureau of Land Management



QUESTIONS?

Consultations

Book a one-on-one
consultation with
a genealogist and
receive help with your
family history research!

[AmericanAncestors.org/
Expert-Help/Consultations](https://AmericanAncestors.org/Expert-Help/Consultations)



The screenshot shows the top navigation bar of the American Ancestors website. On the left is the logo and name "American Ancestors." To the right of the logo is the text "A National Center for Family History, Heritage & Culture". Further right are links for "Bookstore", "About Us", and a "MY ACCOUNT" dropdown menu. Below the logo is a horizontal menu with "Search", "Events", "Join/Renew", and "Give". To the right of this menu are links for "10 Million Names", "Publications", "Expert Help", "Tools", "Projects", and "Centers & Initiatives". The main content area features a large, dark blue serif title: "Land Records Unlocked: A Genealogist's Guide to Deeds and Other Records". Below the title is a white box containing text: "Thank you for registering for the online seminar, *Land Records Unlocked: A Genealogist's Guide to Deeds and Other Records!*" followed by a paragraph explaining the seminar's focus on land records and their importance in family history research. A final line of text states: "This course includes five 90-minute classes and exclusive access to handouts and recordings of each presentation. These recordings and all course materials will be available for the foreseeable future."

<https://www.americanancestors.org/land-records-unlocked-genealogists-guide-deeds-and-other-records>



THANK YOU!

AmericanAncestors.org/education



Copyright © 2026