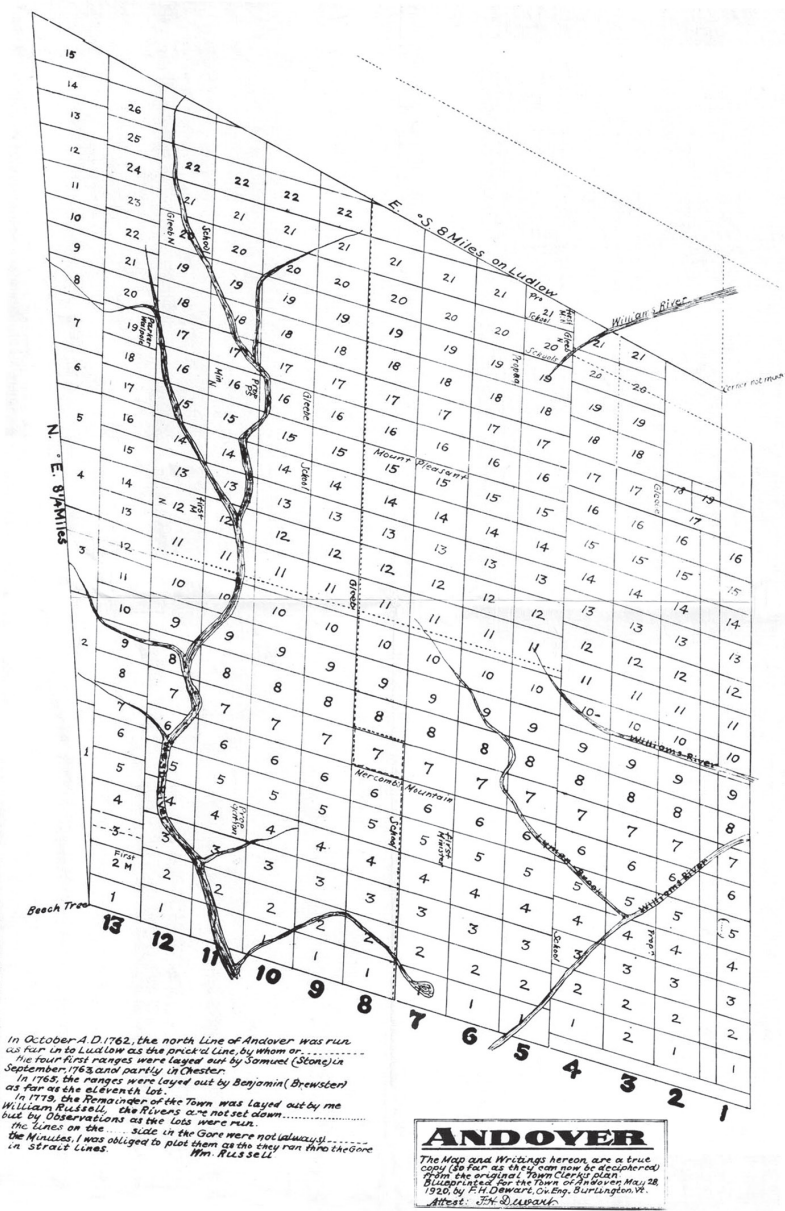


# Early Vermont Settlers to 1771

Volume 1, page xc



In October A. D. 1762, the north Line of Andover was run as far in to Ludlow as the price of Line, by whom or by what first ranges were layed out by Thomas (Steele) in September 1763 and partly in Chester.

In 1765, the ranges were layed out by Benjamin (Brewster) as far as the eleventh lot.

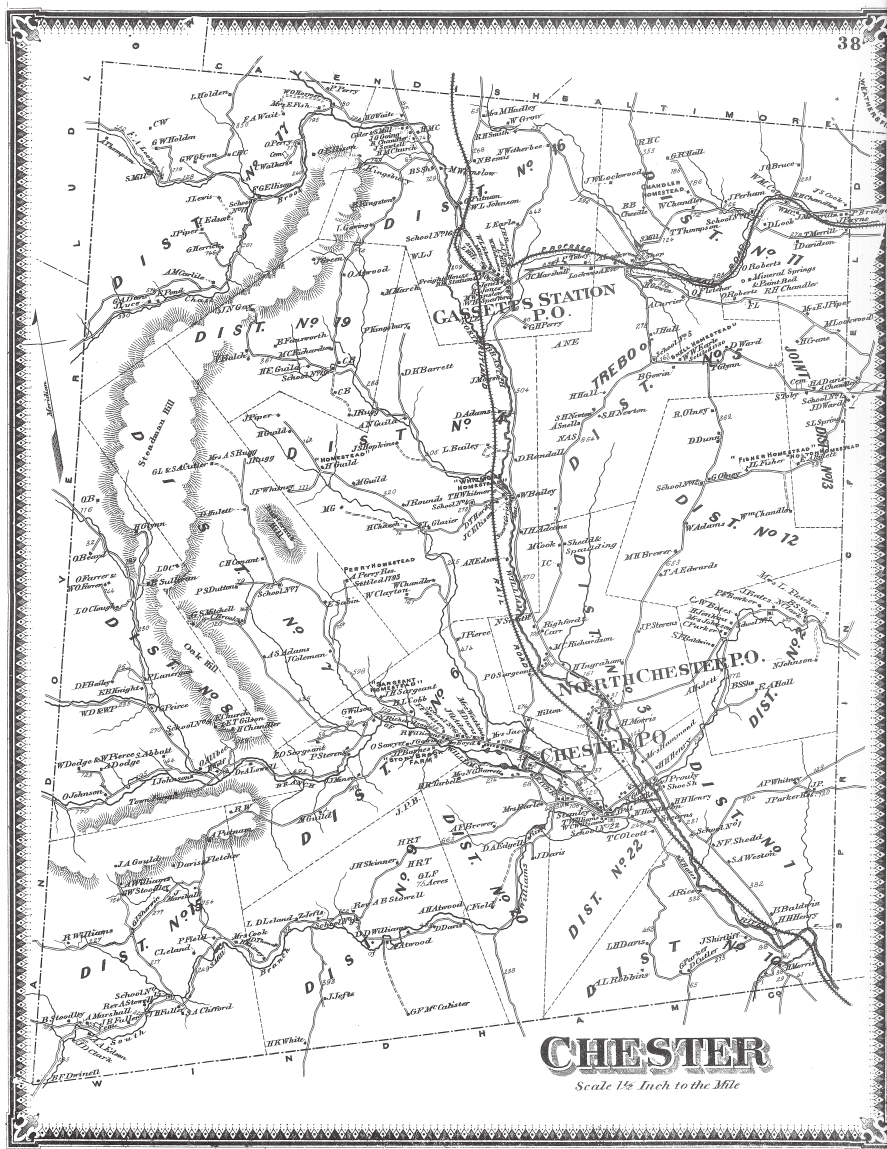
In 1779, the Remainder of the Town was layed out by me William Russell, the Rivers are not set down but by Observations as the lots were run.

The State on the side in the Gore were not actually the Minutes, I was obliged to plot them as they ran thro the Gore in Strait Lines.

Wm. Russell

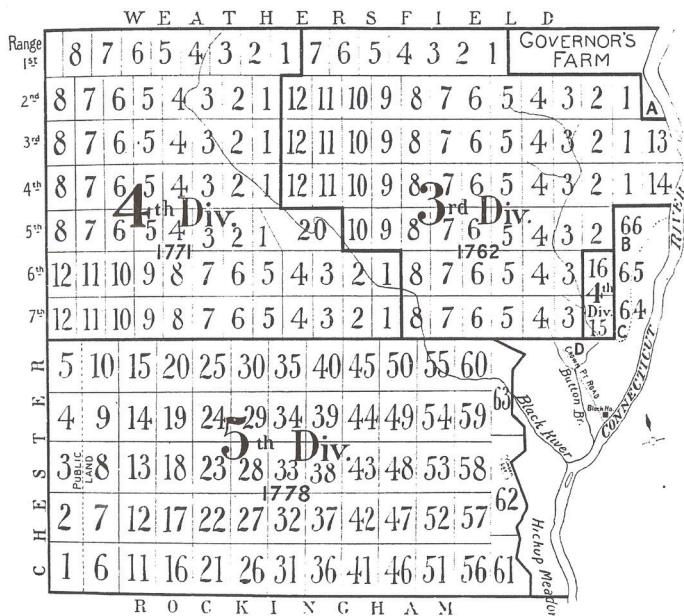
This 1920 reproduction of the original lotting map is part of the collection of the Vermont State Archives.

Andover lotting plan reproduction, 1920. Lotting maps and plans, c.1760-1810 (A-204). Item A204-5.  
 Vermont State Archives and Records Administration, Middlesex, VT.



1869 F. W. Beers map of Chester, Vt.

# MAP OF SPRINGFIELD



SHOWING

## DIVISIONS, RANGES AND LOTS

AS DRAWN BY THE ORIGINAL PROPRIETORS.

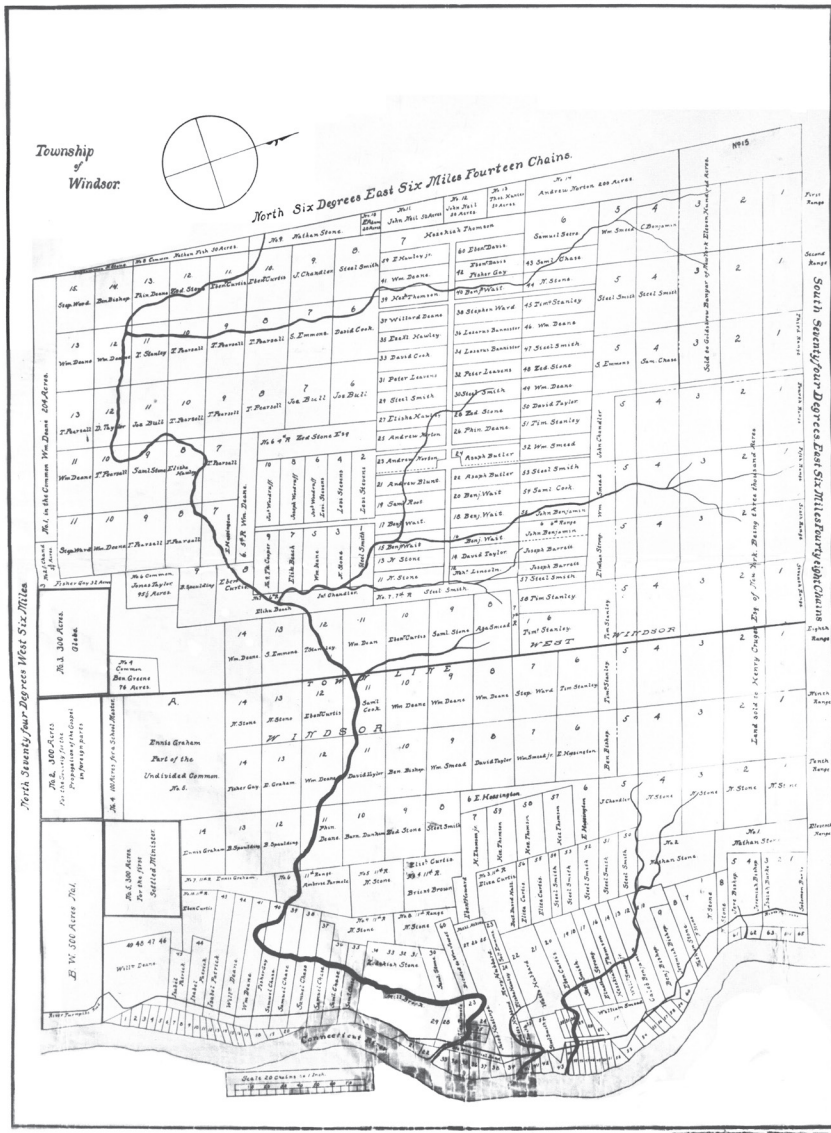
No survey on record showing allotments made in 1st and 2d Divisions, embracing the Meadow and Pine Lands  
 A B C D. Proportional allotments made in a 6th Division.

*Springfield Proprietor's Lotting Map*  
 from C. Horace Hubbard and Justus Dartt's History of the Town of Springfield, Vermont, with a Genealogical Record (1895).

**Early Vermont Settlers to 1771**  
*Volume 1, page 276*



*Ernest W. Butterfield's 1940 map which was reprinted in Weathersfield Century One (1975).  
Courtesy of the Weathersfield Historical Society.*



Lots and range map of 1772, from *The History of West Windsor, Vermont* (1977).